



**STATEMENT OF THE VOTE
FOR
STANISLAUS COUNTY**

STATE OF CALIFORNIA

-CAST AT THE-

PRESIDENTIAL PRIMARY ELECTION

-HELD-

TUESDAY, MARCH 3, 2020

STATE OF CALIFORNIA


COUNTY OF STANISLAUS

} **ss.**

I, DONNA LINDER, County Clerk-Recorder & Registrar of Voters for the County of Stanislaus, State of California, in accordance with the provisions of Section 15301 of the California Elections Code, do hereby certify that the within is a true and correct statement of result of the votes cast in this county at the Presidential Primary Election as determined by the official canvass of the returns of said election.

Witness my hand and seal, this 13th day of April 2020.





Donna Linder
County Clerk-Recorder & Registrar of Voters
County of Stanislaus
State of California



OFFICE OF COUNTY CLERK-RECORDER

DONNA LINDER
*County Clerk-Recorder, Registrar of Voters &
Commissioner of Civil Marriage*

REGISTRAR OF VOTERS

ELECTIONS DIVISION:
1021 "I" Street, Suite 101, Modesto, CA 95354
Telephone: 209.525.5200
Facsimile: 209.525.5802

**CERTIFICATION OF
STANISLAUS COUNTY CLERK-RECORDER
& REGISTRAR OF VOTERS
OF THE RESULTS OF THE CANVASS OF THE
MARCH 3, 2020 PRESIDENTIAL PRIMARY ELECTION**

STATE OF CALIFORNIA

COUNTY OF STANISLAUS

} ss.

I, DONNA LINDER, County Clerk-Recorder & Registrar of Voters for the County of Stanislaus, State of California, do hereby certify that, in pursuance to the provisions of Elections Code Section 15300, et seq., I did canvass the results of the votes cast in the Presidential Primary Election held in said County on March 3, 2020, for measures and contests that were submitted to the vote of the voters, and that the Statement of Votes Cast to which this certificate is attached, is full, true and correct.

I hereby set my hand and official seal this 13th day of April 2020 at the County of Stanislaus.



A handwritten signature in blue ink that reads "Donna Linder".

Donna Linder
County Clerk-Recorder & Registrar of Voters
County of Stanislaus
State of California



OFFICE OF COUNTY CLERK-RECORDER

DONNA LINDER
County Clerk-Recorder, Registrar of Voters &
Commissioner of Civil Marriage

REGISTRAR OF VOTERS
ELECTIONS DIVISION:
1021 "I" Street, Suite 101, Modesto, CA 95354
Telephone: 209.525.5200
Facsimile: 209.525.5802

HELP AMERICA VOTE ACT OF 2002
CERTIFICATION OF ELECTIONS OFFICIAL

STATE OF CALIFORNIA

COUNTY OF STANISLAUS

} ss.

Pursuant to the statewide voter registration list requirements set forth in the Help America Vote Act of 2002 (HAVA) (Pub. L. No. 107-252 (2002) 116 Stat. 1666, 42 U.S.C. § 15483), I, DONNA LINDER, County Clerk-Recorder & Registrar of Voters for the County of Stanislaus, State of California, hereby certify that I complied with all provisions of Chapter 2 of Division 7 of Title 2 of the California Code of Regulations for the Consolidated District Election held on the 5th day of November 2019, in the County of Stanislaus, State of California, and all elections consolidated therewith.

I hereby set my hand and official seal this 13th day of April 2020 in the County of Stanislaus.



A handwritten signature in blue ink, reading "Donna Linder", written over a horizontal line.

Donna Linder
County Clerk-Recorder & Registrar of Voters
County of Stanislaus
State of California

INDEX

SUMMARY REPORT	
CERTIFIED WRITE-IN CANDIDATES	W1
1% POST ELECTION MANUAL TALLY REPORT	W2
LOCAL MEASURE BALLOT QUESTION / PASSAGE REQUIREMENT.....	W3
CERTIFICATE OF FACTS – MEASURE J - Stanislaus Union School District.....	W4
CERTIFICATE OF FACTS – MEASURE K – Newman-Crows Landing Unified School District.....	W5
CERTIFICATE OF FACTS – MEASURE L – Salida Union School District.....	W6
CERTIFICATE OF FACTS – MEASURE M – Salida Union School District.....	W7
CERTIFICATE OF FACTS – MEASURE N – Patterson Joint Unified School District.....	W8
CERTIFICATE OF FACTS – MEASURE O – Chatom Union School District.....	W9
CERTIFICATE OF FACTS – MEASURE P – Burbank-Paradise Fire Protection District.....	W10
PARTY NOMINATED OFFICES / STANISLAUS COUNTY RESULTS	
DEMOCRATIC PARTY	
UNITED STATES PRESIDENT	1
REPUBLICAN PARTY	
UNITED STATES PRESIDENT	22
AMERICAN INDEPENDENT PARTY	
UNITED STATES PRESIDENT	29
GREEN PARTY	
UNITED STATES PRESIDENT	36
LIBERTARIAN PARTY	
UNITED STATES PRESIDENT	43
PEACE AND FREEDOM PARTY	
UNITED STATES PRESIDENT	57
DEMOCRATIC PARTY	
COUNTY CENTRAL COMMITTEE – DISTRICT 2	64

VOTER NOMINATED OFFICES / STANISLAUS COUNTY RESULTS

U.S. REPRESENTATIVE – DISTRICT 10	69
STATE SENATE – DISTRICT 5	76
STATE ASSEMBLY – DISTRICT 12	82
STATE ASSEMBLY – DISTRICT 21	88
SUPERIOR COURT JUDGE – OFFICE 2.....	94
SUPERIOR COURT JUDGE – OFFICE 5.....	101
SUPERIOR COURT JUDGE – OFFICE 6.....	108
COUNTY SUPERVISOR – DISTRICT 1.....	115
COUNTY SUPERVISOR – DISTRICT 2	120
COUNTY SUPERVISOR – DISTRICT 5.....	125

MEASURES SUBMITTED TO THE VOTERS / STANISLAUS COUNTY RESULTS

PROPOSITION 13.....	130
MEASURE J – Stanislaus Union School District.....	137
MEASURE K – Newman-Crows Landing Unified School District.....	142
MEASURE L – Salida Union School District.....	147
MEASURE M – Salida Union School District.....	152
MEASURE N – Patterson Joint Unified School District.....	157
MEASURE O – Chatom Union School District.....	162
MEASURE P – Burbank-Paradise Fire Protection District.....	167

CERTIFIED WRITE-IN PRECINCT LEVEL RESULTS

Certified Write-In Results	172
----------------------------	-----

Cumulative Results Report

2020 Primary Final

Run Time 1:54 PM

Run Date 04/13/2020

Stanislaus County

Presidential Primary Election

3/3/2020

Page 1

Official Results

Registered Voters

113666 of 261263 = 43.51%

Precincts Reporting

165 of 165 = 100.00%

President of the United States Presidential Preference - DEMOCRATIC - Vote for ONE

Precincts			Voters		
Counted	Total	Percent	Ballots	Registered	Percent
165	165	100.00%	53,034	99,356	53.38%

Choice	Party	Mail Precinct		Vote By Mail		Election Day		Total	
Bernie Sanders		279	32.29%	15,134	35.80%	3,246	39.88%	18,659	36.39%
Joseph R. Biden		210	24.31%	10,965	25.94%	3,119	38.32%	14,294	27.88%
Michael R. Bloomberg		140	16.20%	6,804	16.10%	894	10.98%	7,838	15.29%
Elizabeth Warren		75	8.68%	3,157	7.47%	556	6.83%	3,788	7.39%
Pete Buttigieg		64	7.41%	2,446	5.79%	29	0.36%	2,539	4.95%
Tom Steyer		32	3.70%	1,449	3.43%	80	0.98%	1,561	3.04%
Amy Klobuchar		32	3.70%	1,120	2.65%	21	0.26%	1,173	2.29%
Tulsi Gabbard		10	1.16%	334	0.79%	63	0.77%	407	0.79%
Andrew Yang		5	0.58%	302	0.71%	18	0.22%	325	0.63%
Julián Castro		5	0.58%	134	0.32%	24	0.29%	163	0.32%
Michael Bennet		2	0.23%	112	0.26%	21	0.26%	135	0.26%
Roque "Rocky" De La Fuente III		1	0.12%	61	0.14%	19	0.23%	81	0.16%
Cory Booker		1	0.12%	57	0.13%	8	0.10%	66	0.13%
Marianne Williamson		2	0.23%	39	0.09%	8	0.10%	49	0.10%
Joe Sestak		3	0.35%	33	0.08%	9	0.11%	45	0.09%
Deval Patrick		0	0.00%	37	0.09%	5	0.06%	42	0.08%
John K. Delaney		1	0.12%	33	0.08%	7	0.09%	41	0.08%
Michael A. Ellinger		2	0.23%	25	0.06%	4	0.05%	31	0.06%
Mosie Boyd		0	0.00%	17	0.04%	4	0.05%	21	0.04%
Mark Stewart Greenstein		0	0.00%	14	0.03%	3	0.04%	17	0.03%
Nakia L. Anthony (W)		0	0.00%	0	0.00%	1	0.01%	1	0.00%
Daphne Denise Bradford (W)		0	0.00%	0	0.00%	0	0.00%	0	0.00%
Heather Marie Stagg (W)		0	0.00%	0	0.00%	0	0.00%	0	0.00%
Jeffrey H. Drobman (W)		0	0.00%	0	0.00%	0	0.00%	0	0.00%
Michael Dename (W)		0	0.00%	0	0.00%	0	0.00%	0	0.00%
Robert Jordan (W)		0	0.00%	0	0.00%	0	0.00%	0	0.00%
Willie Felix Carter (W)		0	0.00%	0	0.00%	0	0.00%	0	0.00%
Cast Votes:		864	100.00%	42,273	100.00%	8,139	100.00%	51,276	100.00%
Undervotes:		13		842		79		934	
Overvotes:		0		26		7		33	
Non-Qualified Write-Ins:		23		665		103		791	
Unresolved Write-Ins:		0		0		0		0	

Cumulative Results Report

2020 Primary Final

Run Time 1:54 PM

Run Date 04/13/2020

Stanislaus County

Presidential Primary Election

3/3/2020

Page 2

Official Results

Registered Voters

113666 of 261263 = 43.51%

Precincts Reporting

165 of 165 = 100.00%

President of the United States Presidential Preference - REPUBLICAN - Vote for ONE

Precincts			Voters		
Counted	Total	Percent	Ballots	Registered	Percent
165	165	100.00%	49,043	92,528	53.00%

Choice	Party	Mail Precinct		Vote By Mail		Election Day		Total	
Donald J. Trump		1,033	96.18%	36,010	95.20%	6,663	95.01%	43,706	95.19%
Joe Walsh		9	0.84%	585	1.55%	111	1.58%	705	1.54%
Bill Weld		16	1.49%	535	1.41%	95	1.35%	646	1.41%
Matthew John Matern		4	0.37%	280	0.74%	47	0.67%	331	0.72%
Roque "Rocky" De La Fuente		6	0.56%	228	0.60%	55	0.78%	289	0.63%
Robert Ardini		4	0.37%	142	0.38%	26	0.37%	172	0.37%
Zoltan G. Istvan		2	0.19%	47	0.12%	16	0.23%	65	0.14%
Denis C. Grasska (W)		0	0.00%	0	0.00%	0	0.00%	0	0.00%
Robert Lee Manning, Jr. (W)		0	0.00%	0	0.00%	0	0.00%	0	0.00%
Cast Votes:		1,074	100.00%	37,827	100.00%	7,013	100.00%	45,914	100.00%
Undervotes:		40		1,911		142		2,093	
Overvotes:		0		2		2		4	
Non-Qualified Write-Ins:		23		865		144		1,032	
Unresolved Write-Ins:		0		0		0		0	

President of the United States Presidential Preference - AMERICAN INDEPENDENT - Vote for ONE

Precincts			Voters		
Counted	Total	Percent	Ballots	Registered	Percent
165	165	100.00%	3,044	8,756	34.76%

Choice	Party	Mail Precinct		Vote By Mail		Election Day		Total	
Phil Collins		4	50.00%	196	36.64%	37	38.14%	237	37.03%
Roque "Rocky" De La Fuente		1	12.50%	113	21.12%	22	22.68%	136	21.25%
Don Blankenship		2	25.00%	108	20.19%	15	15.46%	125	19.53%
Charles Kraut		1	12.50%	63	11.78%	11	11.34%	75	11.72%
J.R. Myers		0	0.00%	55	10.28%	12	12.37%	67	10.47%
Cast Votes:		8	100.00%	535	100.00%	97	100.00%	640	100.00%
Undervotes:		19		846		66		931	
Overvotes:		0		0		1		1	
Non-Qualified Write-Ins:		31		1,286		155		1,472	
Unresolved Write-Ins:		0		0		0		0	

Cumulative Results Report

Stanislaus County

Official Results

2020 Primary Final

Presidential Primary Election

Registered Voters

113666 of 261263 = 43.51%

Precincts Reporting

165 of 165 = 100.00%

Run Time 1:54 PM

3/3/2020

Run Date 04/13/2020

Page 3

President of the United States Presidential Candidate Preference - GREEN - Vote for ONE

Precincts			Voters		
Counted	Total	Percent	Ballots	Registered	Percent
165	165	100.00%	173	659	26.25%

Choice	Party	Mail Precinct		Vote By Mail		Election Day		Total	
Howie Hawkins		1	100.00%	22	32.84%	2	22.22%	25	32.47%
Dennis Lambert		0	0.00%	19	28.36%	1	11.11%	20	25.97%
Dario Hunter		0	0.00%	15	22.39%	3	33.33%	18	23.38%
David Rolde		0	0.00%	7	10.45%	1	11.11%	8	10.39%
Sedinam Moyowasifza-Curry		0	0.00%	4	5.97%	2	22.22%	6	7.79%
Kent Mesplay (W)		0	0.00%	0	0.00%	0	0.00%	0	0.00%
Cast Votes:		1	100.00%	67	100.00%	9	100.00%	77	100.00%
Undervotes:		0		30		3		33	
Overvotes:		0		0		0		0	
Non-Qualified Write-Ins:		0		57		6		63	
Unresolved Write-Ins:		0		0		0		0	

Cumulative Results Report

2020 Primary Final

Run Time 1:54 PM

Run Date 04/13/2020

Stanislaus County

Presidential Primary Election

3/3/2020

Page 4

Official Results

Registered Voters

113666 of 261263 = 43.51%

Precincts Reporting

165 of 165 = 100.00%

President of the United States Presidential Preference - LIBERTARIAN - Vote for ONE

Precincts			Voters		
Counted	Total	Percent	Ballots	Registered	Percent
165	165	100.00%	706	2,308	30.59%

Choice	Party	Mail Precinct		Vote By Mail		Election Day		Total	
Jacob Hornberger		4	36.36%	59	22.10%	2	3.64%	65	19.52%
Ken Armstrong		0	0.00%	33	12.36%	13	23.64%	46	13.81%
Adam Kokesh		1	9.09%	29	10.86%	8	14.55%	38	11.41%
Dan Behrman		0	0.00%	32	11.99%	3	5.45%	35	10.51%
Vermin Supreme		0	0.00%	21	7.87%	7	12.73%	28	8.41%
Jo Jorgensen		0	0.00%	25	9.36%	3	5.45%	28	8.41%
Sam Robb		1	9.09%	19	7.12%	2	3.64%	22	6.61%
Kim Ruff		2	18.18%	10	3.75%	5	9.09%	17	5.11%
Max Abramson		0	0.00%	13	4.87%	2	3.64%	15	4.50%
Keenan Wallace Dunham		1	9.09%	9	3.37%	5	9.09%	15	4.50%
Erik Chase Gerhardt		0	0.00%	8	3.00%	3	5.45%	11	3.30%
Steven A Richey		0	0.00%	5	1.87%	2	3.64%	7	2.10%
Souraya Faas		2	18.18%	4	1.50%	0	0.00%	6	1.80%
Geby Eva Espinosa (W)		0	0.00%	0	0.00%	0	0.00%	0	0.00%
James Orlando Ogle (W)		0	0.00%	0	0.00%	0	0.00%	0	0.00%
Nicholas D'Artagnan Dumas (W)		0	0.00%	0	0.00%	0	0.00%	0	0.00%
Sorinne Ardeleanu (W)		0	0.00%	0	0.00%	0	0.00%	0	0.00%
Cast Votes:		11	100.00%	267	100.00%	55	100.00%	333	100.00%
Undervotes:		3		102		9		114	
Overvotes:		0		0		0		0	
Non-Qualified Write-Ins:		5		233		21		259	
Unresolved Write-Ins:		0		0		0		0	

Cumulative Results Report

2020 Primary Final

Run Time 1:54 PM

Run Date 04/13/2020

Stanislaus County

Presidential Primary Election

3/3/2020

Page 5

Official Results

Registered Voters

113666 of 261263 = 43.51%

Precincts Reporting

165 of 165 = 100.00%

President of the United States Presidential Preference - PEACE AND FREEDOM - Vote for ONE

Precincts			Voters		
Counted	Total	Percent	Ballots	Registered	Percent
165	165	100.00%	124	1,143	10.85%

Choice	Party	Mail Precinct		Vote By Mail		Election Day		Total	
Gloria La Riva		2	100.00%	32	66.67%	1	25.00%	35	64.81%
Howie Hawkins		0	0.00%	16	33.33%	3	75.00%	19	35.19%
	Cast Votes:	2	100.00%	48	100.00%	4	100.00%	54	100.00%
	Undervotes:	1		22		0		23	
	Overvotes:	0		0		0		0	
	Non-Qualified Write-Ins:	0		44		3		47	
	Unresolved Write-Ins:	0		0		0		0	

Member of the County Central Committee District 2 - DEMOCRATIC - Vote for no more than FOUR

Precincts			Voters		
Counted	Total	Percent	Ballots	Registered	Percent
37	37	100.00%	9,063	17,466	51.89%

Choice	Party	Mail Precinct		Vote By Mail		Election Day		Total	
Michelle Tennell		73	20.11%	3,129	20.51%	569	21.62%	3,771	20.66%
Margaret M. Souza		63	17.36%	2,716	17.81%	440	16.72%	3,219	17.64%
Janet Smith		68	18.73%	2,476	16.23%	389	14.78%	2,933	16.07%
Victor Azevedo Costa		54	14.88%	2,119	13.89%	412	15.65%	2,585	14.17%
Joe A. Souza		53	14.60%	2,114	13.86%	370	14.06%	2,537	13.90%
Keristofer Seryani		24	6.61%	1,569	10.29%	246	9.35%	1,839	10.08%
Dale Parkinson		28	7.71%	1,131	7.41%	206	7.83%	1,365	7.48%
	Cast Votes:	363	100.00%	15,254	100.00%	2,632	100.00%	18,249	100.00%
	Undervotes:	411		14,306		3,168		17,885	
	Overvotes:	0		7		0		7	
	Non-Qualified Write-Ins:	2		72		16		90	
	Unresolved Write-Ins:	0		0		0		0	

Cumulative Results Report

2020 Primary Final

Run Time 1:54 PM

Run Date 04/13/2020

Stanislaus County

Presidential Primary Election

3/3/2020

Page 6

Official Results

Registered Voters

113666 of 261263 = 43.51%

Precincts Reporting

165 of 165 = 100.00%

United States Representative District 10 - NONPARTISAN - Vote for ONE

Precincts			Voters		
Counted	Total	Percent	Ballots	Registered	Percent
165	165	100.00%	113,666	261,263	43.51%

Choice	Party	Mail Precinct		Vote By Mail		Election Day		Total	
Josh Harder		822	37.25%	41,651	45.11%	7,393	44.74%	49,866	44.90%
Ted Howze		909	41.19%	33,551	36.34%	6,257	37.87%	40,717	36.66%
Bob Elliott		266	12.05%	9,828	10.64%	1,601	9.69%	11,695	10.53%
Marla Sousa Livengood		98	4.44%	2,812	3.05%	485	2.94%	3,395	3.06%
Michael J. "Mike" Barkley		58	2.63%	2,734	2.96%	466	2.82%	3,258	2.93%
Ryan Blevins		54	2.45%	1,750	1.90%	322	1.95%	2,126	1.91%
Cast Votes:		2,207	100.00%	92,326	100.00%	16,524	100.00%	111,057	100.00%
Undervotes:		44		2,068		213		2,325	
Overvotes:		5		140		23		168	
Non-Qualified Write-Ins:		5		90		21		116	
Unresolved Write-Ins:		0		0		0		0	

State Senator District 5 - NONPARTISAN - Vote for ONE

Precincts			Voters		
Counted	Total	Percent	Ballots	Registered	Percent
58	58	100.00%	55,987	123,467	45.35%

Choice	Party	Mail Precinct		Vote By Mail		Election Day		Total	
Jim Ridenour		271	35.85%	15,141	33.37%	2,551	32.21%	17,963	33.24%
Susan Talamantes Eggman		192	25.40%	13,531	29.82%	2,375	29.99%	16,098	29.79%
Mani Grewal		171	22.62%	10,066	22.19%	1,620	20.46%	11,857	21.94%
Jesús Andrade		105	13.89%	5,107	11.26%	1,122	14.17%	6,334	11.72%
Kathleen A Garcia		17	2.25%	1,525	3.36%	251	3.17%	1,793	3.32%
Cast Votes:		756	100.00%	45,370	100.00%	7,919	100.00%	54,045	100.00%
Undervotes:		36		1,579		176		1,791	
Overvotes:		2		54		9		65	
Non-Qualified Write-Ins:		1		73		12		86	
Unresolved Write-Ins:		0		0		0		0	

Cumulative Results Report

2020 Primary Final

Run Time 1:54 PM

Run Date 04/13/2020

Stanislaus County

Presidential Primary Election

3/3/2020

Page 7

Official Results

Registered Voters

113666 of 261263 = 43.51%

Precincts Reporting

165 of 165 = 100.00%

Member of the State Assembly District 12 - NONPARTISAN - Vote for ONE

Precincts			Voters		
Counted	Total	Percent	Ballots	Registered	Percent
87	87	100.00%	78,207	167,770	46.62%

Choice	Party	Mail Precinct		Vote By Mail		Election Day		Total	
Heath Flora		817	71.23%	38,130	62.69%	6,791	63.19%	45,738	62.90%
Paul Akinjo		330	28.77%	22,693	37.31%	3,956	36.81%	26,979	37.10%
Cast Votes:		1,147	100.00%	60,823	100.00%	10,747	100.00%	72,717	100.00%
Undervotes:		71		4,587		656		5,314	
Overvotes:		0		7		4		11	
Non-Qualified Write-Ins:		4		127		34		165	
Unresolved Write-Ins:		0		0		0		0	

Member of the State Assembly District 21 - NONPARTISAN - Vote for ONE

Precincts			Voters		
Counted	Total	Percent	Ballots	Registered	Percent
78	78	100.00%	35,459	93,493	37.93%

Choice	Party	Mail Precinct		Vote By Mail		Election Day		Total	
Adam Gray		631	98.44%	19,395	98.59%	3,596	98.01%	23,622	98.49%
Joel Gutierrez Campos (W)		5	0.78%	167	0.85%	49	1.34%	221	0.92%
Guadalupe Salazar (W)		5	0.78%	111	0.56%	24	0.65%	140	0.58%
Cast Votes:		641	100.00%	19,673	100.00%	3,669	100.00%	23,983	100.00%
Undervotes:		346		8,041		1,401		9,788	
Overvotes:		0		0		1		1	
Non-Qualified Write-Ins:		52		1,366		269		1,687	
Unresolved Write-Ins:		0		0		0		0	

Cumulative Results Report

2020 Primary Final

Run Time 1:54 PM

Run Date 04/13/2020

Stanislaus County

Presidential Primary Election

3/3/2020

Page 8

Official Results

Registered Voters

113666 of 261263 = 43.51%

Precincts Reporting

165 of 165 = 100.00%

Judge of the Superior Court, Office 2 - NONPARTISAN - Vote for ONE

Precincts			Voters		
Counted	Total	Percent	Ballots	Registered	Percent
165	165	100.00%	113,666	261,263	43.51%

Choice	Party	Mail Precinct		Vote By Mail		Election Day		Total	
Jeff Mangar		1,120	56.06%	48,659	56.98%	8,318	54.72%	58,097	56.62%
Colleen Van Egmond		878	43.94%	36,744	43.02%	6,884	45.28%	44,506	43.38%
Cast Votes:		1,998	100.00%	85,403	100.00%	15,202	100.00%	102,603	100.00%
Undervotes:		252		8,915		1,502		10,669	
Overvotes:		0		21		3		24	
Non-Qualified Write-Ins:		11		285		74		370	
Unresolved Write-Ins:		0		0		0		0	

Judge of the Superior Court, Office 5 - NONPARTISAN - Vote for ONE

Precincts			Voters		
Counted	Total	Percent	Ballots	Registered	Percent
165	165	100.00%	113,666	261,263	43.51%

Choice	Party	Mail Precinct		Vote By Mail		Election Day		Total	
John R. Mayne		911	47.60%	38,478	46.67%	6,488	44.87%	45,877	46.43%
Kenneth Hara		507	26.49%	22,079	26.78%	3,955	27.35%	26,541	26.86%
Jared T. Carrillo		496	25.91%	21,889	26.55%	4,016	27.78%	26,401	26.72%
Cast Votes:		1,914	100.00%	82,446	100.00%	14,459	100.00%	98,819	100.00%
Undervotes:		336		11,835		2,234		14,405	
Overvotes:		1		20		6		27	
Non-Qualified Write-Ins:		10		323		82		415	
Unresolved Write-Ins:		0		0		0		0	

Cumulative Results Report

2020 Primary Final

Run Time 1:54 PM

Run Date 04/13/2020

Stanislaus County

Presidential Primary Election

3/3/2020

Page 9

Official Results

Registered Voters

113666 of 261263 = 43.51%

Precincts Reporting

165 of 165 = 100.00%

Judge of the Superior Court, Office 6 - NONPARTISAN - Vote for ONE

Precincts			Voters		
Counted	Total	Percent	Ballots	Registered	Percent
165	165	100.00%	113,666	261,263	43.51%

Choice	Party	Mail Precinct		Vote By Mail		Election Day		Total	
Annette Rees		1,387	71.94%	60,643	73.93%	10,289	71.12%	72,319	73.48%
Samual Getrich		541	28.06%	21,383	26.07%	4,179	28.88%	26,103	26.52%
Cast Votes:		1,928	100.00%	82,026	100.00%	14,468	100.00%	98,422	100.00%
Undervotes:		323		12,185		2,221		14,729	
Overvotes:		0		15		6		21	
Non-Qualified Write-Ins:		10		398		86		494	
Unresolved Write-Ins:		0		0		0		0	

Supervisor - District 1 - NONPARTISAN - Vote for ONE

Precincts			Voters		
Counted	Total	Percent	Ballots	Registered	Percent
31	31	100.00%	27,139	56,867	47.72%

Choice	Party	Mail Precinct		Vote By Mail		Election Day		Total	
Matthew "Buck" Condit		145	33.11%	8,904	42.79%	1,478	42.34%	10,527	42.56%
Bill Zoslocki		166	37.90%	6,797	32.67%	1,043	29.88%	8,006	32.37%
Michael Van Winkle		127	29.00%	5,106	24.54%	970	27.79%	6,203	25.08%
Cast Votes:		438	100.00%	20,807	100.00%	3,491	100.00%	24,736	100.00%
Undervotes:		41		1,947		252		2,240	
Overvotes:		0		2		1		3	
Non-Qualified Write-Ins:		0		60		20		80	
Unresolved Write-Ins:		0		0		0		0	

Cumulative Results Report

2020 Primary Final

Run Time 1:54 PM

Run Date 04/13/2020

Stanislaus County

Presidential Primary Election

3/3/2020

Page 10

Official Results

Registered Voters

113666 of 261263 = 43.51%

Precincts Reporting

165 of 165 = 100.00%

Supervisor - District 2 - NONPARTISAN - Vote for ONE

Precincts			Voters		
Counted	Total	Percent	Ballots	Registered	Percent
37	37	100.00%	24,615	52,945	46.49%

Choice	Party	Mail Precinct		Vote By Mail		Election Day		Total	
Vito Chiesa		476	100.00%	15,745	100.00%	2,892	100.00%	19,113	100.00%
	Cast Votes:	476	100.00%	15,745	100.00%	2,892	100.00%	19,113	100.00%
	Undervotes:	129		4,024		769		4,922	
	Overvotes:	0		0		1		1	
	Non-Qualified Write-Ins:	10		353		96		459	
	Unresolved Write-Ins:	0		0		0		0	

Supervisor - District 5 - NONPARTISAN - Vote for ONE

Precincts			Voters		
Counted	Total	Percent	Ballots	Registered	Percent
33	33	100.00%	15,853	45,585	34.78%

Choice	Party	Mail Precinct		Vote By Mail		Election Day		Total	
Chanance A. Condit		85	40.67%	4,865	40.59%	913	38.95%	5,863	40.33%
Tom Hallinan		77	36.84%	3,932	32.81%	756	32.25%	4,765	32.78%
Michael "Mike" Kline		47	22.49%	3,188	26.60%	675	28.80%	3,910	26.90%
	Cast Votes:	209	100.00%	11,985	100.00%	2,344	100.00%	14,538	100.00%
	Undervotes:	29		1,046		175		1,250	
	Overvotes:	0		4		1		5	
	Non-Qualified Write-Ins:	3		49		8		60	
	Unresolved Write-Ins:	0		0		0		0	

Cumulative Results Report

2020 Primary Final

Run Time 1:54 PM

Run Date 04/13/2020

Stanislaus County

Presidential Primary Election

3/3/2020

Page 11

Official Results

Registered Voters

113666 of 261263 = 43.51%

Precincts Reporting

165 of 165 = 100.00%

Proposition 13 - NONPARTISAN

Precincts			Voters		
Counted	Total	Percent	Ballots	Registered	Percent
165	165	100.00%	113,666	261,263	43.51%

Choice	Party	Mail Precinct		Vote By Mail		Election Day		Total	
No		1,505	69.87%	57,980	64.28%	10,808	66.34%	70,293	64.70%
Yes		649	30.13%	32,215	35.72%	5,483	33.66%	38,347	35.30%
Cast Votes:		2,154	100.00%	90,195	100.00%	16,291	100.00%	108,640	100.00%
Undervotes:		90		3,757		462		4,309	
Overvotes:		0		7		5		12	
Non-Qualified Write-Ins:		0		0		0		0	
Unresolved Write-Ins:		0		0		0		0	

Stanislaus Union School District Measure J - NONPARTISAN

Precincts			Voters		
Counted	Total	Percent	Ballots	Registered	Percent
9	9	100.00%	7,558	16,006	47.22%

Choice	Party	Mail Precinct		Vote By Mail		Election Day		Total	
Bonds - Yes		26	38.81%	3,059	51.49%	520	48.73%	3,605	50.95%
Bonds - No		41	61.19%	2,882	48.51%	547	51.27%	3,470	49.05%
Cast Votes:		67	100.00%	5,941	100.00%	1,067	100.00%	7,075	100.00%
Undervotes:		4		325		51		380	
Overvotes:		0		0		0		0	
Non-Qualified Write-Ins:		0		0		0		0	
Unresolved Write-Ins:		0		0		0		0	

Cumulative Results Report

2020 Primary Final

Run Time 1:54 PM

Run Date 04/13/2020

Stanislaus County

Presidential Primary Election

3/3/2020

Page 12

Official Results

Registered Voters

113666 of 261263 = 43.51%

Precincts Reporting

165 of 165 = 100.00%

Newman-Crows Landing Unified School District Measure K - NONPARTISAN

Precincts			Voters		
Counted	Total	Percent	Ballots	Registered	Percent
8	8	100.00%	2,549	6,286	40.55%

Choice	Party	Mail Precinct		Vote By Mail		Election Day		Total	
Bonds - No		1	50.00%	1,072	52.68%	209	49.88%	1,282	52.20%
Bonds - Yes		1	50.00%	963	47.32%	210	50.12%	1,174	47.80%
Cast Votes:		2	100.00%	2,035	100.00%	419	100.00%	2,456	100.00%
Undervotes:		0		49		2		51	
Overvotes:		0		1		0		1	
Non-Qualified Write-Ins:		0		0		0		0	
Unresolved Write-Ins:		0		0		0		0	

Salida Union School District Measure L - NONPARTISAN

Precincts			Voters		
Counted	Total	Percent	Ballots	Registered	Percent
6	6	100.00%	4,222	9,966	42.36%

Choice	Party	Mail Precinct		Vote By Mail		Election Day		Total	
Bonds - No		42	70.00%	1,858	55.53%	329	53.67%	2,229	55.46%
Bonds - Yes		18	30.00%	1,488	44.47%	284	46.33%	1,790	44.54%
Cast Votes:		60	100.00%	3,346	100.00%	613	100.00%	4,019	100.00%
Undervotes:		2		139		23		164	
Overvotes:		0		0		0		0	
Non-Qualified Write-Ins:		0		0		0		0	
Unresolved Write-Ins:		0		0		0		0	

Cumulative Results Report

2020 Primary Final

Run Time 1:54 PM

Run Date 04/13/2020

Stanislaus County

Presidential Primary Election

3/3/2020

Page 13

Official Results

Registered Voters

113666 of 261263 = 43.51%

Precincts Reporting

165 of 165 = 100.00%

Salida Union School District Measure M - NONPARTISAN

Precincts			Voters		
Counted	Total	Percent	Ballots	Registered	Percent
6	6	100.00%	4,222	9,966	42.36%

Choice	Party	Mail Precinct		Vote By Mail		Election Day		Total	
Bonds - No		46	76.67%	1,846	55.29%	326	53.27%	2,218	55.30%
Bonds - Yes		14	23.33%	1,493	44.71%	286	46.73%	1,793	44.70%
Cast Votes:		60	100.00%	3,339	100.00%	612	100.00%	4,011	100.00%
Undervotes:		2		146		24		172	
Overvotes:		0		0		0		0	
Non-Qualified Write-Ins:		0		0		0		0	
Unresolved Write-Ins:		0		0		0		0	

Patterson Joint Unified School District Measure N - NONPARTISAN

Precincts			Voters		
Counted	Total	Percent	Ballots	Registered	Percent
6	6	100.00%	4,380	11,826	37.04%

Choice	Party	Mail Precinct		Vote By Mail		Election Day		Total	
Bonds - No		0	0.00%	2,180	61.56%	433	64.24%	2,613	61.99%
Bonds - Yes		0	0.00%	1,361	38.44%	241	35.76%	1,602	38.01%
Cast Votes:		0	0.00%	3,541	100.00%	674	100.00%	4,215	100.00%
Undervotes:		0		93		13		106	
Overvotes:		0		0		0		0	
Non-Qualified Write-Ins:		0		0		0		0	
Unresolved Write-Ins:		0		0		0		0	

Cumulative Results Report

2020 Primary Final

Run Time 1:54 PM

Run Date 04/13/2020

Stanislaus County

Presidential Primary Election

3/3/2020

Page 14

Official Results

Registered Voters

113666 of 261263 = 43.51%

Precincts Reporting

165 of 165 = 100.00%

Chatom Union School District Measure O - NONPARTISAN

Precincts			Voters		
Counted	Total	Percent	Ballots	Registered	Percent
4	4	100.00%	959	1,760	54.49%

Choice	Party	Mail Precinct		Vote By Mail		Election Day		Total	
Bonds - No		48	43.24%	349	51.25%	74	58.27%	471	51.25%
Bonds - Yes		63	56.76%	332	48.75%	53	41.73%	448	48.75%
Cast Votes:		111	100.00%	681	100.00%	127	100.00%	919	100.00%
Undervotes:		5		20		4		29	
Overvotes:		0		0		0		0	
Non-Qualified Write-Ins:		0		0		0		0	
Unresolved Write-Ins:		0		0		0		0	

Burbank-Paradise Fire Protection District Measure P - NONPARTISAN

Precincts			Voters		
Counted	Total	Percent	Ballots	Registered	Percent
4	4	100.00%	801	2,940	27.24%


Choice	Party	Mail Precinct		Vote By Mail		Election Day		Total	
Yes		2	33.33%	338	54.78%	70	50.72%	410	53.88%
No		4	66.67%	279	45.22%	68	49.28%	351	46.12%
Cast Votes:		6	100.00%	617	100.00%	138	100.00%	761	100.00%
Undervotes:		0		20		4		24	
Overvotes:		0		0		0		0	
Non-Qualified Write-Ins:		0		0		0		0	
Unresolved Write-Ins:		0		0		0		0	

*** End of report ***

**PRESIDENTIAL PRIMARY ELECTION
TUESDAY, MARCH 3, 2020
STANISLAUS COUNTY**

**VOTES CAST FOR A CERTIFIED WRITE-IN CANDIDATE
ARE INCLUDED IN THE RESULTS FOR EACH OFFICE**

**A DESIGNATION OF (W) WILL APPEAR BY THE NAME
OF EACH CERTIFIED WRITE-IN CANDIDATE**



**OFFICE OF COUNTY CLERK / RECORDER
& REGISTRAR OF VOTERS
ELECTIONS DIVISION**

DONNA LINDER
**County Clerk / Recorder / Registrar of Voters &
Commissioner of Civil Marriage**

*Elections: 1021 "I" Street, Suite 101, Modesto, CA 95354
Telephone: 209.525.5200
Facsimile: 209.525.5802*

1% Post Election Manual Tally Report
Presidential Primary Election – March 3, 2020

The Stanislaus County 1% Post Election Manual Tally identified no discrepancies between the machine count and the manual tally. Elections Code 15360(e)

Local Measure Ballot Question - March 3, 2020

Measure J - Stanislaus Union School District (Bond Measure) *Passage Requirement - 55%*

Ballot
Question:

To repair/replace outdated plumbing, electrical wiring /leaking roofs; modernize/construct classrooms; and upgrade fire alarms/emergency communication systems; shall the measure to reauthorize as new bonds the \$21.4 million of Stanislaus Union School District bonds (approved by voters in 2008) be adopted with legal rates, yearly average levies less than \$0.03 per \$100 of assessed valuation while bonds are outstanding (generating an average \$1.6 million dollars/year), annual audits, independent oversight and qualification for state matching funds?

Bonds – Yes Bonds – No

Measure K - Newman-Crows Landing Unified School District (Bond Measure) *Passage Requirement - 55%*

Ballot
Question:

To improve student safety/campus security; replace plumbing, wiring and roofs; provide handicapped access; qualify for state matching funds and renovate classrooms at Barrington, Bonita, Hunt and Von Renner Elementary, Foothill Community, Yolo Middle and Orestimba and West Side Valley High Schools, shall Newman-Crows Landing Unified School District's measure authorizing \$35,000,000 in bonds be adopted with legal interest rates, payment averaging \$1.85 million annually through maturity, projected tax levies below \$0.06/\$100 assessed valuation, annual audits and citizens' oversight?

Bonds – Yes Bonds – No

Measure L - Salida Union School District (Modernization Bond Measure) *Passage Requirement - 55%*

Ballot
Question:

To repair and modernize aging classrooms and facilities including leaking roofs and outdated plumbing, electrical wiring and heating/air conditioning systems at Dena Boer, Mildred Perkins, Salida and Sisk Elementary Schools and Salida Middle School, shall Salida Union School District's measure authorizing \$20,000,000 in bonds be adopted with legal rates, raising an average \$1.3 million per year until repaid, tax levies averaging less than \$0.03 per \$100 assessed valuation, annual audits and citizens' oversight?

Bonds – Yes Bonds – No

Measure M - Salida Union School District (Safety and Technology Bond Measure) *Passage Requirement - 55%*

Ballot
Question:

To improve student safety, campus security and classroom technology including upgraded fire alarms, emergency notification systems; renovate playgrounds and increased computer access at Dena Boer, Mildred Perkins, Salida and Sisk Elementary Schools and Salida Middle School, shall Salida Union School District's measure authorizing \$24,700,000 in bonds be adopted with legal rates, raising an average \$1.2 million per year until repaid, tax levies averaging less than \$0.03 per \$100 assessed valuation, annual audits and citizens' oversight?

Bonds – Yes Bonds – No

Measure N - Patterson Joint Unified School District (Bond Measure) *Passage Requirement - 55%*

Ballot
Question:

To allow local high school teachers and staff members to live in the community in which they work and improve the school district's ability to attract and retain highly qualified employees by constructing teacher-staff rental housing, shall Patterson Joint Unified School District measure authorizing \$32.5 million of bonds be adopted with legal rates raising approximately \$2 million for annual repayment while bonds are outstanding, projected levies of less than \$0.04 per \$100 assessed valuation, annual audits, citizens' oversight?

Bonds – Yes Bonds – No

Local Measure Ballot Question - March 3, 2020

Measure O - Chatom Union School District (Bond Measure) *Passage Requirement - 55%*

Ballot
Question:

To improve the quality of education and classroom learning environments, make safety and security upgrades, replace outdated portable classrooms with new construction, modernize restrooms, and qualify for matching grants, shall Chatom Union School District's measure be adopted to authorize the issuance of \$10,700,000 in bonds at legal interest rates, with estimated repayment averaging \$698,000 annually through maturity, projected levies of \$0.03 per \$100 of assessed valuation, no money for administrator salaries, annual audits, and a citizens' oversight committee?

Bonds – Yes Bonds – No

Measure P - Burbank-Paradise Fire Protection District (Special Tax Measure) *Passage Requirement - 2/3*

Ballot
Question:

FIRE PROTECTION AND EMERGENCY MEDICAL SERVICE FUNDING MEASURE FOR BURBANK PARADISE FIRE PROTECTION DISTRICT

To preserve public safety and ensure essential fire protection and emergency medical response is provided to our community shall the Burbank Paradise Fire Protection District Ordinance No. 8 be adopted, authorizing the District to levy a special tax, including \$275 per residential unit, raising approximately \$625,000 annually until repealed, to fund life-saving and property preserving fire protection and emergency medical services, with annual audits, and all money staying local?



OFFICE OF COUNTY CLERK-RECORDER

DONNA LINDER
County Clerk-Recorder, Registrar of Voters &
Commissioner of Civil Marriage

REGISTRAR OF VOTERS
ELECTIONS DIVISION:
1021 "I" Street, Suite 101, Modesto, CA 95354
Telephone: 209.525.5200
Facsimile: 209.525.5802

STATE OF CALIFORNIA }
County of Stanislaus } ss.

CERTIFICATE OF FACTS

I, DONNA LINDER, County Clerk-Recorder & Registrar of Voters of the County of Stanislaus, State of California, do hereby certify that Measure "J" was submitted to the known qualified electors of the Stanislaus Union School District at the Presidential Primary Election held on March 3, 2020.

The results of the Official Canvass conducted by this office are as follows:

Table with 2 columns: YES VOTES (3,605) and NO VOTES (3,470)

And that the conduct of the election and canvass of the ballots was in every respect in accordance with the election laws of the State of California.

Witness my hand and seal this 13th day of April 2020.



Handwritten signature of Donna Linder

Donna Linder
County Clerk-Recorder & Registrar of Voters
County of Stanislaus
State of California



DONNA LINDER
County Clerk-Recorder, Registrar of Voters &
Commissioner of Civil Marriage

REGISTRAR OF VOTERS
ELECTIONS DIVISION:
1021 "I" Street, Suite 101, Modesto, CA 95354
Telephone: 209.525.5200
Facsimile: 209.525.5802

STATE OF CALIFORNIA }
County of Stanislaus } ss.

CERTIFICATE OF FACTS

I, DONNA LINDER, County Clerk-Recorder & Registrar of Voters of the County of Stanislaus, State of California, do hereby certify that Measure "K" was submitted to the known qualified electors of the Newman-Crows Landing Unified School District at the Presidential Primary Election held on March 3, 2020.

The results of the Official Canvass conducted by this office are as follows:

Table with 2 columns: YES VOTES (1,174) and NO VOTES (1,282)

And that the conduct of the election and canvass of the ballots was in every respect in accordance with the election laws of the State of California.

Witness my hand and seal this 13th day of April 2020.



Handwritten signature of Donna Linder
Donna Linder
County Clerk-Recorder & Registrar of Voters
County of Stanislaus
State of California



OFFICE OF COUNTY CLERK-RECORDER

DONNA LINDER
County Clerk-Recorder, Registrar of Voters &
Commissioner of Civil Marriage

REGISTRAR OF VOTERS
ELECTIONS DIVISION:
1021 "I" Street, Suite 101, Modesto, CA 95354
Telephone: 209.525.5200
Facsimile: 209.525.5802

STATE OF CALIFORNIA }
County of Stanislaus } ss.

CERTIFICATE OF FACTS

I, DONNA LINDER, County Clerk-Recorder & Registrar of Voters of the County of Stanislaus, State of California, do hereby certify that Measure "L" was submitted to the known qualified electors of the Salida Union School District at the Presidential Primary Election held on March 3, 2020.

The results of the Official Canvass conducted by this office are as follows:

Table with 2 columns: YES VOTES (1,790) and NO VOTES (2,229)

And that the conduct of the election and canvass of the ballots was in every respect in accordance with the election laws of the State of California.

Witness my hand and seal this 13th day of April 2020.



Handwritten signature of Donna Linder
Donna Linder
County Clerk-Recorder & Registrar of Voters
County of Stanislaus
State of California



OFFICE OF COUNTY CLERK-RECORDER

DONNA LINDER
County Clerk-Recorder, Registrar of Voters &
Commissioner of Civil Marriage

REGISTRAR OF VOTERS
ELECTIONS DIVISION:
1021 "I" Street, Suite 101, Modesto, CA 95354
Telephone: 209.525.5200
Facsimile: 209.525.5802

STATE OF CALIFORNIA }
County of Stanislaus } ss.

CERTIFICATE OF FACTS

I, DONNA LINDER, County Clerk-Recorder & Registrar of Voters of the County of Stanislaus, State of California, do hereby certify that **Measure "M"** was submitted to the known qualified electors of the **Salida Union School District** at the Presidential Primary Election held on March 3, 2020.


The results of the Official Canvass conducted by this office are as follows:

<u>YES VOTES</u>	<u>NO VOTES</u>
1,793	2,218

And that the conduct of the election and canvass of the ballots was in every respect in accordance with the election laws of the State of California.

Witness my hand and seal this 14th day of April 2020.





Donna Linder
County Clerk-Recorder & Registrar of Voters
County of Stanislaus
State of California



OFFICE OF COUNTY CLERK-RECORDER

DONNA LINDER
County Clerk-Recorder, Registrar of Voters &
Commissioner of Civil Marriage

REGISTRAR OF VOTERS
ELECTIONS DIVISION:
1021 "I" Street, Suite 101, Modesto, CA 95354
Telephone: 209.525.5200
Facsimile: 209.525.5802

STATE OF CALIFORNIA }
County of Stanislaus } ss.

CERTIFICATE OF FACTS

I, DONNA LINDER, County Clerk-Recorder & Registrar of Voters of the County of Stanislaus, State of California, do hereby certify that Measure "N" was submitted to the known qualified electors of the Patterson Joint Unified School District at the Presidential Primary Election held on March 3, 2020.

The results of the Official Canvass conducted by this office are as follows:

Table with 2 columns: YES VOTES (1,602) and NO VOTES (2,613)

And that the conduct of the election and canvass of the ballots was in every respect in accordance with the election laws of the State of California.

Witness my hand and seal this 13th day of April 2020.



Handwritten signature of Donna Linder
Donna Linder
County Clerk-Recorder & Registrar of Voters
County of Stanislaus
State of California



OFFICE OF COUNTY CLERK-RECORDER

DONNA LINDER
County Clerk-Recorder, Registrar of Voters &
Commissioner of Civil Marriage

REGISTRAR OF VOTERS
ELECTIONS DIVISION:
1021 "I" Street, Suite 101, Modesto, CA 95354
Telephone: 209.525.5200
Facsimile: 209.525.5802

STATE OF CALIFORNIA }
County of Stanislaus } ss.

CERTIFICATE OF FACTS

I, DONNA LINDER, County Clerk-Recorder & Registrar of Voters of the County of Stanislaus, State of California, do hereby certify that Measure "O" was submitted to the known qualified electors of the Chatom Union School District at the Presidential Primary Election held on March 3, 2020.

The results of the Official Canvass conducted by this office are as follows:

Table with 2 columns: YES VOTES (448) and NO VOTES (471)

And that the conduct of the election and canvass of the ballots was in every respect in accordance with the election laws of the State of California.

Witness my hand and seal this 13th day of April 2020.



Handwritten signature of Donna Linder

Donna Linder
County Clerk-Recorder & Registrar of Voters
County of Stanislaus
State of California



OFFICE OF COUNTY CLERK-RECORDER

DONNA LINDER
County Clerk-Recorder, Registrar of Voters &
Commissioner of Civil Marriage

REGISTRAR OF VOTERS
ELECTIONS DIVISION:
1021 "I" Street, Suite 101, Modesto, CA 95354
Telephone: 209.525.5200
Facsimile: 209.525.5802

STATE OF CALIFORNIA }
County of Stanislaus } ss.

CERTIFICATE OF FACTS

I, DONNA LINDER, County Clerk-Recorder & Registrar of Voters of the County of Stanislaus, State of California, do hereby certify that **Measure "P"** was submitted to the known qualified electors of the **Burbank-Paradise Fire Protection District** at the Presidential Primary Election held on March 3, 2020.


The results of the Official Canvass conducted by this office are as follows:

<u>YES VOTES</u>	<u>NO VOTES</u>
410	351

And that the conduct of the election and canvass of the ballots was in every respect in accordance with the election laws of the State of California.

Witness my hand and seal this 13th day of April 2020.





Donna Linder
County Clerk-Recorder & Registrar of Voters
County of Stanislaus
State of California

President of the United States Presidential Preference - DEMOCRATIC

Cumulative Totals	Party Member Registration	Party Member Ballots Cast	Turnout (%)	Declined to State Voter Ballots Cast	Julían Castro	Michael A. Ellinger	Elizabeth Warren	Marianne Williamson	Andrew Yang	Roque "Rocky" De La Fuente III	John K. Delaney
101002	214	64	29.9	4	0	0	4	0	0	0	0
102001	966	331	34.3	13	1	0	14	0	5	0	0
102002	128	45	35.2	6	2	0	7	0	0	1	0
102003	242	81	33.5	3	1	2	2	0	0	0	0
102005	792	271	34.2	16	4	1	9	0	0	1	0
102007	152	69	45.4	5	0	0	6	0	0	0	0
103001	1,387	557	40.2	38	3	0	30	0	3	0	1
103002	1,641	703	42.8	40	1	2	32	0	5	2	1
103003	1,266	428	33.8	31	3	1	25	2	1	1	1
103004	677	271	40.0	26	1	1	11	0	0	0	1
103005	1,374	639	46.5	35	2	0	32	0	3	1	2
103009	839	388	46.2	37	3	0	26	0	1	0	1
103016	1,163	388	33.4	22	1	1	17	0	5	0	1
103026	1,479	614	41.5	33	2	0	22	1	7	0	0
104001	382	203	53.1	7	1	0	13	0	3	0	0
104004	131	61	46.6	4	0	0	6	0	0	0	0
105002	219	129	58.9	10	0	0	2	0	1	1	0
105003	70	41	58.6	4	0	0	7	0	0	0	0
105004	88	41	46.6	3	0	0	1	0	0	0	0
106001	1,018	434	42.6	54	4	1	23	0	5	0	0
106013	108	56	51.9	4	0	0	4	0	0	0	0
107005	360	246	68.3	49	0	0	23	0	1	0	0
107007	189	93	49.2	3	0	0	4	1	0	0	0
108002	458	207	45.2	27	4	1	10	0	1	2	0
108008	66	28	42.4	1	0	0	0	0	0	0	0
109001	630	272	43.2	30	0	0	15	3	4	0	0
109003	225	91	40.4	6	0	1	7	0	0	0	0
110001	371	227	61.2	17	1	0	15	0	1	2	0
110002	468	282	60.3	37	0	0	25	0	6	0	0
110006	265	105	39.6	11	2	0	8	0	0	1	0
110008	156	93	59.6	5	0	0	8	0	2	0	0
111003	719	301	41.9	16	3	0	14	0	1	0	0
111005	261	155	59.4	12	0	0	16	0	2	0	0
112001	116	69	59.5	11	0	0	3	0	0	0	0
112002	80	47	58.8	0	0	0	3	0	0	0	0
114001	1,159	611	52.7	36	3	0	51	0	0	0	1
115001	941	606	64.4	99	0	1	59	0	7	2	1
115003	62	41	66.1	6	0	0	1	0	2	0	0
117001	1,419	699	49.3	61	3	1	77	0	3	0	0
117002	1,457	856	58.8	62	0	0	77	1	3	2	0
117003	976	295	30.2	16	3	0	12	1	2	1	0
117004	1,566	449	28.7	26	6	1	21	1	0	0	0
117005	774	265	34.2	19	1	0	10	0	3	1	0
117006	1,779	675	37.9	34	7	3	32	0	3	3	0
117009	1,381	659	47.7	114	1	1	54	1	2	1	0
117014	1,042	506	48.6	62	1	0	49	1	1	0	0
117016	1,486	620	41.7	59	2	3	34	2	5	0	4
117021	1,018	570	56.0	49	2	1	54	1	6	2	0
117023	256	94	36.7	1	1	2	1	0	0	0	0
117027	1,692	1,105	65.3	108	0	0	167	1	5	1	0
117028	1,259	681	54.1	57	3	0	69	1	5	1	1
117029	1,377	740	53.7	49	3	0	43	0	4	0	0
117036	1,458	847	58.1	81	1	1	93	0	4	0	1
117040	1,150	733	63.7	65	3	1	66	1	3	3	0
117043	1,375	822	59.8	51	0	0	82	1	4	1	0
117045	1,277	588	46.0	58	0	0	63	1	3	0	1
117052	951	554	58.3	51	1	0	41	1	4	1	0

President of the United States Presidential Preference - DEMOCRATIC

Cumulative Totals	Amy Klobuchar	Bernie Sanders	Joe Sestak	Tom Steyer	Deval Patrick	Michael Bennet	Michael R. Bloomberg	Mosie Boyd	Cory Booker
Precinct									
101002	0	34	0	2	0	0	10	0	0
102001	5	154	1	12	1	2	61	0	0
102002	0	19	0	0	0	0	4	0	0
102003	0	38	0	2	0	0	14	0	0
102005	1	167	0	7	0	0	32	0	0
102007	0	19	0	5	0	0	18	0	0
103001	9	278	0	14	1	1	81	0	1
103002	8	295	4	30	2	2	115	3	3
103003	2	182	0	19	0	4	54	0	2
103004	4	120	0	13	0	0	58	0	1
103005	5	322	1	13	1	1	85	0	1
103009	11	161	0	20	0	0	66	0	0
103016	8	205	0	11	0	2	42	0	0
103026	6	316	2	6	1	2	79	0	2
104001	10	61	0	9	1	0	38	1	0
104004	0	21	0	5	0	1	10	0	1
105002	2	47	0	3	0	0	21	1	1
105003	4	10	0	0	0	0	7	0	0
105004	0	13	0	3	0	1	4	0	0
106001	6	240	0	12	0	3	62	0	1
106013	1	24	2	0	0	0	6	0	0
107005	14	55	0	6	0	2	75	0	0
107007	0	25	0	3	0	0	14	0	0
108002	5	73	0	12	0	1	44	0	0
108008	3	7	0	0	0	0	4	0	0
109001	6	126	3	3	0	2	46	1	1
109003	1	24	1	6	0	0	15	0	0
110001	3	65	0	7	1	0	45	1	0
110002	4	90	0	12	0	0	48	0	0
110006	4	39	1	3	0	0	13	0	0
110008	3	22	0	8	0	2	21	0	0
111003	2	130	1	9	0	2	48	0	0
111005	11	42	0	10	0	0	22	0	0
112001	4	26	0	2	0	1	11	0	0
112002	0	13	1	3	0	1	14	0	0
114001	21	180	0	13	0	1	100	0	0
115001	31	131	3	24	2	0	108	0	1
115003	1	10	0	1	0	0	10	0	1
117001	16	242	0	23	0	3	115	0	1
117002	26	247	1	32	2	2	154	0	0
117003	1	167	0	5	0	1	42	0	0
117004	2	275	0	9	0	4	62	0	0
117005	2	148	0	15	1	0	39	0	0
117006	4	315	1	26	0	1	122	0	0
117009	13	291	1	31	0	1	103	0	1
117014	15	166	1	21	1	6	88	0	0
117016	12	258	2	31	0	1	99	0	0
117021	14	205	1	29	0	1	92	0	3
117023	1	52	0	3	1	3	18	0	0
117027	43	405	1	29	2	0	141	0	1
117028	19	247	0	28	0	3	100	2	2
117029	14	253	0	21	0	2	128	1	0
117036	22	294	1	39	0	1	144	0	2
117040	31	194	0	21	0	0	128	1	1
117043	21	238	0	29	0	0	145	0	1
117045	10	204	0	27	0	1	93	0	0
117052	26	166	0	25	0	1	101	0	0

President of the United States Presidential Preference - DEMOCRATIC

Cumulative Totals

Precinct	Pete Buttigieg	Joseph R. Biden	Tulsi Gabbard	Mark Stewart Greenstein
101002	0	14	1	0
102001	10	69	0	0
102002	0	15	3	0
102003	1	21	0	0
102005	5	46	3	2
102007	5	18	0	0
103001	7	147	3	0
103002	35	153	7	0
103003	17	115	1	1
103004	7	68	3	0
103005	14	164	5	0
103009	15	108	4	0
103016	8	96	1	0
103026	17	147	6	0
104001	6	49	3	0
104004	2	16	0	0
105002	17	33	0	0
105003	3	11	0	0
105004	3	14	0	0
106001	18	94	5	0
106013	3	14	2	0
107005	20	84	4	0
107007	5	41	0	0
108002	12	55	6	0
108008	3	9	0	0
109001	13	68	1	1
109003	9	27	0	0
110001	10	77	4	0
110002	21	101	1	0
110006	4	33	0	0
110008	4	24	0	1
111003	7	82	4	0
111005	14	39	6	0
112001	7	17	0	0
112002	3	7	0	0
114001	37	211	4	0
115001	66	219	10	0
115003	2	18	0	0
117001	39	212	6	0
117002	50	287	7	0
117003	7	59	0	0
117004	9	70	4	0
117005	7	48	2	0
117006	23	152	1	0
117009	41	193	12	1
117014	44	146	5	0
117016	30	175	2	0
117021	30	162	5	0
117023	1	10	0	0
117027	68	315	10	0
117028	42	186	2	1
117029	36	249	5	0
117036	51	249	5	0
117040	57	253	5	0
117043	65	251	10	1
117045	36	183	3	0
117052	30	171	9	0

President of the United States Presidential Preference - DEMOCRATIC

Cumulative Totals	Party Member Registration	Party Member Ballots Cast	Turnout (%)	Declined to State Voter Ballots Cast	Julían Castro	Michael A. Ellinger	Elizabeth Warren	Marianne Williamson	Andrew Yang	Roque "Rocky" De La Fuente III	John K. Delaney
Precinct											
117059	972	632	65.0	43	0	0	49	1	4	5	0
117068	1,168	615	52.7	34	0	0	51	0	3	1	0
117069	1,334	815	61.1	104	1	0	63	2	7	2	0
117073	767	300	39.1	7	3	0	9	1	5	0	0
117074	1,351	909	67.3	72	0	0	85	0	4	0	0
117076	1,130	575	50.9	43	0	0	39	1	6	0	0
117079	1,191	643	54.0	35	0	0	53	1	7	2	0
117083	1,289	705	54.7	71	0	0	49	1	10	1	1
117084	1,028	518	50.4	39	1	0	44	0	7	0	0
117091	1,197	697	58.2	38	0	0	60	0	5	0	1
117095	1,250	625	50.0	62	4	0	45	0	7	0	0
117101	1,453	776	53.4	91	3	0	72	0	3	2	3
117104	978	422	43.1	29	0	0	27	0	3	0	1
117105	868	347	40.0	25	1	0	24	0	1	0	0
117112	1,139	633	55.6	53	3	0	51	0	5	0	4
117136	1,802	880	48.8	69	0	0	77	1	2	1	1
117169	301	105	34.9	3	0	0	4	0	0	0	0
117179	217	120	55.3	10	1	0	13	0	1	0	0
119001	605	292	48.3	33	2	0	14	0	2	2	0
119003	760	354	46.6	16	2	0	16	0	3	0	0
119004	651	306	47.0	15	3	0	9	0	1	0	0
120001	356	197	55.3	35	3	1	19	0	1	2	0
121001	1,247	613	49.2	109	2	1	48	0	3	1	0
121003	1,186	695	58.6	76	2	0	71	0	4	2	0
121007	830	500	60.2	82	1	0	44	1	4	0	0
123001	177	97	54.8	3	0	0	10	1	1	0	0
123004	840	289	34.4	25	7	0	22	0	2	1	1
123005	279	79	28.3	2	2	0	3	0	0	1	0
124001	1,414	621	43.9	57	3	0	39	1	6	0	0
124003	1,446	579	40.0	39	5	0	24	1	4	1	0
124004	575	227	39.5	24	3	0	12	1	1	1	0
124008	1,632	638	39.1	72	0	0	41	1	2	1	0
126001	1,197	553	46.2	43	5	0	43	0	14	0	1
126002	1,195	541	45.3	25	5	0	25	0	8	1	0
126004	684	424	62.0	41	0	0	33	0	3	1	0
126008	1,297	651	50.2	59	0	0	50	0	4	3	0
127001	972	470	48.4	65	1	0	28	1	9	1	0
127003	1,147	528	46.0	62	0	0	27	1	3	3	1
127007	644	285	44.3	25	0	0	24	1	1	0	0
127008	65	47	72.3	2	0	0	4	0	1	0	0
128001	889	361	40.6	31	2	0	24	0	2	1	2
128003	1,426	534	37.4	46	4	1	22	0	2	0	0
128005	838	456	54.4	60	0	0	61	3	1	0	1
128006	1,041	737	70.8	102	0	0	99	2	2	2	1
128010	614	287	46.7	29	0	0	27	1	0	0	0
128012	464	290	62.5	15	0	0	30	0	2	1	1
128013	850	431	50.7	45	1	0	39	0	3	1	0
128014	1,123	600	53.4	38	0	0	46	0	2	2	1
128016	856	474	55.4	54	0	0	40	1	1	0	0
128017	1,116	576	51.6	62	0	0	65	0	2	0	0
128019	1,050	532	50.7	59	2	0	37	1	2	0	1
128026	460	324	70.4	36	0	0	34	0	2	1	0
128031	692	409	59.1	43	1	0	44	0	4	0	0
128040	1,059	496	46.8	61	1	0	46	0	3	1	0
129001	779	365	46.9	39	2	0	26	1	4	3	2
129003	340	171	50.3	20	0	0	13	0	1	0	0
131002	84	48	57.1	5	0	0	3	0	0	0	0

President of the United States Presidential Preference - DEMOCRATIC

Cumulative Totals	Amy Klobuchar	Bernie Sanders	Joe Sestak	Tom Steyer	Deval Patrick	Michael Bennet	Michael R. Bloomberg	Mosie Boyd	Cory Booker
Precinct									
117059	27	189	1	26	0	1	123	0	0
117068	4	253	0	17	1	4	77	1	1
117069	25	212	0	13	0	1	167	0	1
117073	2	173	0	3	0	0	39	0	0
117074	40	243	0	25	2	0	170	0	1
117076	19	208	0	22	3	2	93	0	3
117079	25	199	0	29	2	2	113	0	0
117083	15	264	2	20	3	2	102	0	1
117084	7	197	0	13	1	2	67	0	1
117091	18	202	0	18	0	1	122	0	2
117095	11	226	0	10	0	2	95	1	0
117101	22	331	2	26	0	1	90	0	0
117104	4	168	0	11	0	2	54	0	0
117105	1	145	0	16	0	0	55	0	0
117112	14	223	0	18	1	2	84	0	0
117136	17	338	0	14	0	0	120	0	0
117169	0	55	0	4	0	1	19	0	0
117179	2	36	0	2	0	0	16	0	1
119001	3	110	0	15	1	0	40	0	0
119003	6	165	0	8	0	4	51	0	1
119004	3	139	0	9	0	4	48	0	0
120001	4	42	0	9	0	1	37	0	1
121001	21	241	0	24	1	3	116	0	2
121003	24	196	0	33	0	4	150	2	1
121007	27	143	0	17	0	1	105	0	0
123001	1	24	0	4	1	0	18	0	0
123004	2	123	1	16	0	1	50	1	3
123005	0	34	0	6	0	0	14	0	0
124001	8	297	0	12	0	2	92	0	0
124003	11	271	0	13	1	2	71	0	2
124004	3	87	1	11	0	0	50	0	0
124008	5	287	0	15	0	0	92	0	1
126001	5	251	0	15	0	1	83	0	0
126002	8	255	0	17	1	2	91	0	0
126004	11	145	0	10	0	2	77	1	0
126008	16	265	0	11	0	0	108	0	0
127001	10	191	0	22	0	2	73	0	2
127003	5	246	1	12	0	3	83	0	0
127007	10	123	0	8	0	0	31	0	0
127008	4	9	0	1	0	1	4	0	0
128001	4	152	1	7	0	1	66	1	0
128003	4	297	0	9	1	5	89	0	1
128005	17	196	1	12	2	1	52	0	0
128006	42	165	0	17	0	1	142	1	2
128010	9	138	1	12	0	0	45	0	0
128012	10	83	1	7	0	1	49	0	0
128013	3	179	0	13	0	1	60	0	4
128014	7	230	0	23	0	1	105	0	0
128016	10	226	0	8	0	0	61	0	0
128017	18	241	0	8	0	1	68	0	1
128019	17	210	0	20	0	0	88	1	2
128026	14	99	0	10	0	0	57	0	2
128031	11	140	0	12	1	0	64	0	0
128040	11	222	1	8	1	0	50	0	0
129001	10	163	0	15	1	3	53	1	1
129003	5	54	0	4	1	0	32	0	0
131002	3	16	0	5	0	0	13	0	0

President of the United States Presidential Preference - DEMOCRATIC

Cumulative Totals

Precinct	Pete Buttigieg	Joseph R. Biden	Tulsi Gabbard	Mark Stewart Greenstein
117059	43	178	6	0
117068	35	178	3	0
117069	47	322	9	0
117073	9	57	1	0
117074	65	307	5	0
117076	16	191	3	0
117079	52	177	3	0
117083	36	237	10	0
117084	26	168	2	0
117091	58	230	3	2
117095	35	215	2	0
117101	37	239	6	0
117104	16	148	4	0
117105	10	102	3	0
117112	42	213	1	0
117136	44	297	1	0
117169	2	21	0	0
117179	6	46	1	0
119001	14	108	2	0
119003	15	88	4	0
119004	14	81	4	0
120001	11	80	3	0
121001	35	189	7	0
121003	68	166	9	1
121007	38	172	6	0
123001	4	31	1	0
123004	8	63	3	0
123005	1	14	1	0
124001	22	182	2	0
124003	15	173	7	2
124004	9	64	2	0
124008	18	233	3	1
126001	15	141	6	0
126002	17	121	2	0
126004	22	137	4	0
126008	23	201	3	0
127001	30	140	9	0
127003	19	159	4	0
127007	18	89	3	0
127008	3	17	2	0
128001	23	94	4	0
128003	19	116	1	0
128005	21	128	3	0
128006	52	259	11	0
128010	15	59	3	0
128012	20	95	1	0
128013	15	140	4	0
128014	26	167	4	0
128016	26	144	2	0
128017	34	171	3	0
128019	26	164	4	0
128026	21	104	5	0
128031	24	136	4	0
128040	22	167	7	0
129001	11	94	1	0
129003	8	60	2	3
131002	2	7	0	0

President of the United States Presidential Preference - DEMOCRATIC

Cumulative Totals	Party Member Registration	Party Member Ballots Cast	Turnout (%)	Declined to State Voter Ballots Cast	Julían Castro	Michael A. Ellinger	Elizabeth Warren	Marianne Williamson	Andrew Yang	Roque "Rocky" De La Fuente III	John K. Delaney
Precinct											
131003	92	57	62.0	0	0	0	6	0	1	0	0
131005	134	77	57.5	4	2	0	6	0	0	1	0
132002	511	279	54.6	42	0	0	27	0	3	1	0
901001	17	8	47.1	3	0	0	0	0	1	0	0
902007	79	38	48.1	5	0	0	4	0	0	0	0
902010	58	28	48.3	1	0	0	5	0	0	0	0
903011	89	31	34.8	0	0	1	0	0	1	0	0
903027	0	0	0.0	0	0	0	0	0	0	0	0
903047	5	2	40.0	0	0	0	0	0	0	0	0
904002	67	30	44.8	3	0	0	2	0	0	0	0
905005	81	49	60.5	0	1	0	0	0	0	1	0
906002	61	34	55.7	1	0	0	1	0	0	0	0
906008	46	22	47.8	2	1	0	7	0	0	0	0
906010	47	21	44.7	7	0	0	2	0	0	0	0
906016	4	3	75.0	1	0	0	0	0	0	0	0
907001	21	12	57.1	1	0	0	3	0	0	0	0
907010	66	48	72.7	5	0	0	6	0	0	0	0
907011	70	46	65.7	3	0	0	3	0	0	0	0
908001	6	2	33.3	0	0	0	2	0	0	0	0
908003	2	0	0.0	0	0	0	0	0	0	0	0
910003	72	27	37.5	1	0	0	0	0	1	0	0
910017	78	31	39.7	2	0	1	3	0	0	0	0
911010	0	0	0.0	0	0	0	0	0	0	0	0
912003	92	40	43.5	3	0	0	2	1	0	0	0
912004	107	41	38.3	4	0	0	2	0	1	0	0
913002	60	36	60.0	6	0	0	3	0	0	0	0
914004	0	0	0.0	0	0	0	0	0	0	0	0
916002	22	16	72.7	1	0	0	3	0	0	0	0
917012	62	22	35.5	0	0	0	3	0	0	0	0
917049	59	19	32.2	1	1	0	1	0	0	0	0
917087	16	4	25.0	1	0	0	1	0	0	0	1
917167	0	0	0.0	0	0	0	0	0	0	0	0
917191	16	8	50.0	1	0	0	0	0	0	0	0
917194	0	0	0.0	0	0	0	0	0	0	0	0
917196	0	0	0.0	0	0	0	0	0	0	0	0
917212	2	1	50.0	0	0	0	0	0	0	0	0
917214	0	0	0.0	0	0	0	0	0	0	0	0
918003	46	20	43.5	3	1	0	1	0	0	0	0
919009	0	0	0.0	0	0	0	0	0	0	0	0
921009	14	9	64.3	3	0	0	2	0	1	0	0
923004	83	29	34.9	1	0	0	3	0	0	0	0
923015	37	17	45.9	3	1	0	1	0	0	0	0
923020	122	36	29.5	1	0	0	6	0	0	0	0
923022	20	7	35.0	0	0	0	0	0	0	0	0
924007	0	0	0.0	0	0	0	0	0	0	0	0
927011	7	3	42.9	0	0	0	0	1	0	0	0
928021	18	11	61.1	1	0	0	1	0	0	0	0
928023	42	26	61.9	0	0	0	4	0	0	0	0
928067	0	0	0.0	0	0	0	0	0	0	0	0
930003	53	25	47.2	1	0	0	0	0	0	0	0
932006	2	1	50.0	0	0	0	1	0	0	0	0
Mail Precinct Totals	99,356	832	0.8	68	5	2	75	2	5	1	1
Vote By Mail Totals	99,356	40,582	40.8	3,224	134	25	3,157	39	302	61	33
Election Day Totals	99,356	7,242	7.3	1,086	24	4	556	8	18	19	7
Grand Totals	99,356	48,656	49.0	4,378	163	31	3,788	49	325	81	41

President of the United States Presidential Preference - DEMOCRATIC

Cumulative Totals	Amy Klobuchar	Bernie Sanders	Joe Sestak	Tom Steyer	Deval Patrick	Michael Bennet	Michael R. Bloomberg	Mosie Boyd	Cory Booker
Precinct									
131003	1	11	0	5	0	0	14	0	0
131005	2	24	0	3	0	0	17	0	0
132002	19	86	0	5	0	0	70	0	0
901001	2	3	0	0	0	0	0	0	0
902007	3	12	0	2	0	0	7	0	0
902010	0	13	0	2	0	0	2	0	0
903011	0	17	1	1	0	0	3	0	0
903027	0	0	0	0	0	0	0	0	0
903047	0	2	0	0	0	0	0	0	0
904002	0	12	0	0	0	0	0	0	0
905005	4	10	0	4	0	0	12	0	0
906002	0	14	0	0	0	0	3	0	0
906008	1	8	0	0	0	0	3	0	0
906010	0	10	0	1	0	0	4	0	0
906016	0	1	0	0	0	0	1	0	0
907001	0	2	0	0	0	0	2	0	0
907010	3	13	0	3	0	0	12	0	0
907011	4	9	0	3	0	1	9	0	1
908001	0	0	0	0	0	0	0	0	0
908003	0	0	0	0	0	0	0	0	0
910003	1	10	0	1	0	0	6	0	0
910017	0	11	0	3	0	0	2	0	0
911010	0	0	0	0	0	0	0	0	0
912003	0	18	1	0	0	0	10	0	0
912004	4	14	0	4	0	0	10	0	0
913002	0	9	0	0	0	0	13	0	0
914004	0	0	0	0	0	0	0	0	0
916002	0	2	0	0	0	0	1	0	0
917012	0	9	0	0	0	0	6	0	0
917049	0	8	0	0	0	0	5	0	0
917087	0	3	0	0	0	0	0	0	0
917167	0	0	0	0	0	0	0	0	0
917191	0	4	0	0	0	0	2	0	0
917194	0	0	0	0	0	0	0	0	0
917196	0	0	0	0	0	0	0	0	0
917212	0	1	0	0	0	0	0	0	0
917214	0	0	0	0	0	0	0	0	0
918003	2	5	0	2	0	0	4	0	0
919009	0	0	0	0	0	0	0	0	0
921009	0	3	0	0	0	0	1	0	0
923004	0	6	1	1	0	0	1	0	0
923015	4	2	0	1	0	0	2	0	0
923020	0	15	0	2	0	0	5	0	0
923022	0	3	0	0	0	1	0	0	0
924007	0	0	0	0	0	0	0	0	0
927011	0	0	0	0	0	0	0	0	0
928021	1	0	0	1	0	0	6	0	0
928023	0	4	0	0	0	0	1	0	0
928067	0	0	0	0	0	0	0	0	0
930003	0	17	0	0	0	0	1	0	0
932006	0	0	0	0	0	0	0	0	0
Mail Precinct Totals	32	279	3	32	0	2	140	0	1
Vote By Mail Totals	1,120	15,134	33	1,449	37	112	6,804	17	57
Election Day Totals	21	3,246	9	80	5	21	894	4	8
Grand Totals	1,173	18,659	45	1,561	42	135	7,838	21	66

President of the United States Presidential Preference - DEMOCRATIC

Cumulative Totals

Precinct	Pete Buttigieg	Joseph R. Biden	Tulsi Gabbard	Mark Stewart Greenstein
131003	3	12	1	0
131005	2	20	1	0
132002	13	83	7	0
901001	2	2	0	0
902007	3	11	1	0
902010	3	4	0	0
903011	0	4	0	0
903027	0	0	0	0
903047	0	0	0	0
904002	2	11	1	0
905005	2	12	1	0
906002	4	12	0	0
906008	0	3	0	0
906010	4	7	0	0
906016	1	1	0	0
907001	0	5	0	0
907010	6	10	0	0
907011	8	11	0	0
908001	0	0	0	0
908003	0	0	0	0
910003	2	7	0	0
910017	4	7	0	0
911010	0	0	0	0
912003	3	8	0	0
912004	0	7	0	0
913002	7	5	1	0
914004	0	0	0	0
916002	2	7	0	0
917012	0	4	0	0
917049	0	5	0	0
917087	0	0	0	0
917167	0	0	0	0
917191	0	3	0	0
917194	0	0	0	0
917196	0	0	0	0
917212	0	0	0	0
917214	0	0	0	0
918003	2	2	2	0
919009	0	0	0	0
921009	0	4	0	0
923004	0	15	1	0
923015	1	6	2	0
923020	2	7	0	0
923022	0	3	0	0
924007	0	0	0	0
927011	2	0	0	0
928021	1	1	0	0
928023	0	15	0	0
928067	0	0	0	0
930003	1	5	0	0
932006	0	0	0	0
Mail Precinct Totals	64	210	10	0
Vote By Mail Totals	2,446	10,965	334	14
Election Day Totals	29	3,119	63	3
Grand Totals	2,539	14,294	407	17

President of the United States Presidential Preference - DEMOCRATIC

Mail Precinct Totals	Party Member Registration	Party Member Ballots Cast	Turnout (%)	Declined to State Voter Ballots Cast	Julían Castro	Michael A. Ellinger	Elizabeth Warren	Marianne Williamson	Andrew Yang	Roque "Rocky" De La Fuente III	John K. Delaney
District											
Stanislaus County	99,356	832	0.8	68	5	2	75	2	5	1	1
10TH CONGRESSIONAL DISTRICT	99,356	832	0.8	68	5	2	75	2	5	1	1
5TH SENATORIAL DISTRICT	47,946	319	0.7	18	1	0	25	2	1	1	0
12TH ASSEMBLY DISTRICT	58,156	385	0.7	31	1	1	34	0	2	1	0
21ST ASSEMBLY DISTRICT	41,200	447	1.1	37	4	1	41	2	3	0	1
1ST SUPERVISORIAL DISTRICT	18,442	143	0.8	13	1	0	12	0	1	1	0
2ND SUPERVISORIAL DISTRICT	17,466	194	1.1	16	1	1	19	0	1	0	0
5TH SUPERVISORIAL DISTRICT	21,063	127	0.6	5	2	1	13	0	1	0	0
NEWMAN CROWS LANDING UNIFIED	2,548	2	0.1	0	0	0	2	0	0	0	0
PATTERSON JOINT UNIFIED	5,697	0	0.0	0	0	0	0	0	0	0	0
CHATOM UNION	446	31	7.0	4	1	0	2	0	0	0	0
SALIDA UNION	3,863	4	0.1	0	0	0	0	1	0	0	0
STANISLAUS UNION	5,839	18	0.3	1	0	0	3	0	0	0	0
BURBANK-PARADISE FIRE PROTECTION DIST	1,291	7	0.5	0	0	0	0	0	0	0	0
COUNTYWIDE	99,356	832	0.8	68	5	2	75	2	5	1	1
STATEWIDE DISTRICT	99,356	832	0.8	68	5	2	75	2	5	1	1
UNINCORPORATED AREA	16,604	687	4.1	59	4	1	62	2	3	1	0
8TH SENATORIAL DISTRICT	23,884	248	1.0	25	0	1	22	0	3	0	0
12TH SENATORIAL DISTRICT	27,526	265	1.0	25	4	1	28	0	1	0	1
3RD SUPERVISORIAL DISTRICT	20,266	252	1.2	18	1	0	24	2	1	0	0
4TH SUPERVISORIAL DISTRICT	22,119	116	0.5	16	0	0	7	0	1	0	1
CITY OF CERES	9,920	33	0.3	0	0	1	0	0	1	0	0
CITY OF HUGHSON	1,159	0	0.0	0	0	0	0	0	0	0	0
CITY OF MODESTO	43,283	55	0.1	3	1	0	5	0	0	0	1
CITY OF NEWMAN	2,016	0	0.0	0	0	0	0	0	0	0	0
CITY OF OAKDALE	3,277	9	0.3	3	0	0	2	0	1	0	0
CITY OF PATTERSON	5,067	0	0.0	0	0	0	0	0	0	0	0
CITY OF RIVERBANK	4,373	0	0.0	0	0	0	0	0	0	0	0
CITY OF TURLOCK	12,538	37	0.3	1	0	0	5	0	0	0	0
CITY OF WATERFORD	1,119	11	1.0	2	0	0	1	0	0	0	0
STATE BOARD OF EQUALIZATION DISTRICT 1	99,356	832	0.8	68	5	2	75	2	5	1	1
Mail Precinct Totals	99,356	832	0.8	68	5	2	75	2	5	1	1

President of the United States Presidential Preference - DEMOCRATIC

Mail Precinct Totals

District	Amy Klobuchar	Bernie Sanders	Joe Sestak	Tom Steyer	Deval Patrick	Michael Bennet	Michael R. Bloomberg	Mosie Boyd	Cory Booker
Stanislaus County	32	279	3	32	0	2	140	0	1
10TH CONGRESSIONAL DISTRICT	32	279	3	32	0	2	140	0	1
5TH SENATORIAL DISTRICT	15	98	1	17	0	2	68	0	1
12TH ASSEMBLY DISTRICT	16	102	0	16	0	1	74	0	1
21ST ASSEMBLY DISTRICT	16	177	3	16	0	1	66	0	0
1ST SUPERVISORIAL DISTRICT	10	37	0	7	0	0	31	0	0
2ND SUPERVISORIAL DISTRICT	4	55	0	7	0	0	35	0	0
5TH SUPERVISORIAL DISTRICT	1	65	1	3	0	0	14	0	0
NEWMAN CROWS LANDING UNIFIED	0	0	0	0	0	0	0	0	0
PATTERSON JOINT UNIFIED	0	0	0	0	0	0	0	0	0
CHATOM UNION	3	5	0	3	0	0	10	0	0
SALIDA UNION	0	0	0	1	0	0	0	0	0
STANISLAUS UNION	0	3	0	0	0	0	2	0	0
BURBANK-PARADISE FIRE PROTECTION DIST	0	3	0	0	0	1	0	0	0
COUNTYWIDE	32	279	3	32	0	2	140	0	1
STATEWIDE DISTRICT	32	279	3	32	0	2	140	0	1
UNINCORPORATED AREA	29	224	2	30	0	2	114	0	1
8TH SENATORIAL DISTRICT	7	83	0	5	0	0	38	0	0
12TH SENATORIAL DISTRICT	10	98	2	10	0	0	34	0	0
3RD SUPERVISORIAL DISTRICT	11	82	2	11	0	1	43	0	0
4TH SUPERVISORIAL DISTRICT	6	40	0	4	0	1	17	0	1
CITY OF CERES	0	19	1	1	0	0	3	0	0
CITY OF HUGHSON	0	0	0	0	0	0	0	0	0
CITY OF MODESTO	0	25	0	0	0	0	14	0	0
CITY OF NEWMAN	0	0	0	0	0	0	0	0	0
CITY OF OAKDALE	0	3	0	0	0	0	1	0	0
CITY OF PATTERSON	0	0	0	0	0	0	0	0	0
CITY OF RIVERBANK	0	0	0	0	0	0	0	0	0
CITY OF TURLOCK	1	4	0	1	0	0	7	0	0
CITY OF WATERFORD	2	4	0	0	0	0	1	0	0
STATE BOARD OF EQUALIZATION DISTRICT 1	32	279	3	32	0	2	140	0	1
Mail Precinct Totals	32	279	3	32	0	2	140	0	1

President of the United States Presidential Preference - DEMOCRATIC

Mail Precinct
Totals

District	Pete Buttigieg	Joseph R. Biden	Tulsi Gabbard	Mark Stewart Greenstein
Stanislaus County	64	210	10	0
10TH CONGRESSIONAL DISTRICT	64	210	10	0
5TH SENATORIAL DISTRICT	25	72	1	0
12TH ASSEMBLY DISTRICT	37	105	4	0
21ST ASSEMBLY DISTRICT	27	105	6	0
1ST SUPERVISORIAL DISTRICT	10	39	2	0
2ND SUPERVISORIAL DISTRICT	18	49	4	0
5TH SUPERVISORIAL DISTRICT	4	21	0	0
NEWMAN CROWS LANDING UNIFIED	0	0	0	0
PATTERSON JOINT UNIFIED	0	0	0	0
CHATOM UNION	3	3	2	0
SALIDA UNION	2	0	0	0
STANISLAUS UNION	2	7	0	0
BURBANK-PARADISE FIRE PROTECTION DIST	0	3	0	0
COUNTYWIDE	64	210	10	0
STATEWIDE DISTRICT	64	210	10	0
UNINCORPORATED AREA	62	171	9	0
8TH SENATORIAL DISTRICT	22	69	3	0
12TH SENATORIAL DISTRICT	17	69	6	0
3RD SUPERVISORIAL DISTRICT	13	68	4	0
4TH SUPERVISORIAL DISTRICT	19	33	0	0
CITY OF CERES	0	4	0	0
CITY OF HUGHSON	0	0	0	0
CITY OF MODESTO	0	12	0	0
CITY OF NEWMAN	0	0	0	0
CITY OF OAKDALE	0	4	0	0
CITY OF PATTERSON	0	0	0	0
CITY OF RIVERBANK	0	0	0	0
CITY OF TURLOCK	1	16	0	0
CITY OF WATERFORD	1	3	1	0
STATE BOARD OF EQUALIZATION DISTRICT 1	64	210	10	0
Mail Precinct Totals	64	210	10	0

President of the United States Presidential Preference - DEMOCRATIC

Vote By Mail Totals

District	Party Member Registration	Party Member Ballots Cast	Turnout (%)	Declined to State Voter Ballots Cast	Julían Castro	Michael A. Ellinger	Elizabeth Warren	Marianne Williamson	Andrew Yang	Roque "Rocky" De La Fuente III	John K. Delaney
Stanislaus County	99,356	40,582	40.8	3,224	134	25	3157	39	302	61	33
10TH CONGRESSIONAL DISTRICT	99,356	40,582	40.8	3,224	134	25	3157	39	302	61	33
5TH SENATORIAL DISTRICT	47,946	21,232	44.3	1,689	48	9	1795	19	165	31	18
12TH ASSEMBLY DISTRICT	58,156	25,741	44.3	2,228	57	8	2167	24	200	40	24
21ST ASSEMBLY DISTRICT	41,200	14,841	36.0	996	77	17	990	15	102	21	9
1ST SUPERVISORIAL DISTRICT	18,442	8,333	45.2	756	23	3	668	3	77	16	9
2ND SUPERVISORIAL DISTRICT	17,466	7,415	42.5	655	21	1	647	7	48	12	5
5TH SUPERVISORIAL DISTRICT	21,063	7,070	33.6	429	37	9	341	8	56	10	6
NEWMAN CROWS LANDING UNIFIED	2,548	992	38.9	71	9	1	42	0	7	2	0
PATTERSON JOINT UNIFIED	5,697	1,983	34.8	151	8	0	106	5	17	3	0
CHATOM UNION	446	156	35.0	7	1	0	9	0	3	0	0
SALIDA UNION	3,863	1,544	40.0	132	2	0	102	3	20	0	1
STANISLAUS UNION	5,839	2,582	44.2	231	7	3	203	3	24	3	4
BURBANK-PARADISE FIRE PROTECTION DIST	1,291	373	28.9	22	9	0	25	0	2	2	1
COUNTYWIDE	99,356	40,582	40.8	3,224	134	25	3157	39	302	61	33
STATEWIDE DISTRICT	99,356	40,582	40.8	3,224	134	25	3157	39	302	61	33
UNINCORPORATED AREA	16,604	6,010	36.2	523	35	6	407	7	58	12	3
8TH SENATORIAL DISTRICT	23,884	10,444	43.7	1,002	30	4	921	9	71	17	8
12TH SENATORIAL DISTRICT	27,526	8,906	32.4	533	56	12	441	11	66	13	7
3RD SUPERVISORIAL DISTRICT	20,266	7,482	36.9	573	35	7	504	11	59	10	6
4TH SUPERVISORIAL DISTRICT	22,119	10,282	46.5	811	18	5	997	10	62	13	7
CITY OF CERES	9,920	3,374	34.0	193	14	5	170	2	25	4	6
CITY OF HUGHSON	1,159	489	42.2	23	3	0	43	0	0	0	0
CITY OF MODESTO	43,283	18,873	43.6	1,449	47	12	1603	18	132	26	16
CITY OF NEWMAN	2,016	772	38.3	48	6	0	32	0	6	0	0
CITY OF OAKDALE	3,277	1,581	48.2	175	4	1	144	1	8	3	0
CITY OF PATTERSON	5,067	1,757	34.7	133	8	0	93	3	13	3	0
CITY OF RIVERBANK	4,373	1,834	41.9	141	7	0	133	0	27	5	1
CITY OF TURLOCK	12,538	5,477	43.7	498	8	1	501	7	28	8	5
CITY OF WATERFORD	1,119	415	37.1	41	2	0	31	1	5	0	2
STATE BOARD OF EQUALIZATION DISTRICT 1	99,356	40,582	40.8	3,224	134	25	3157	39	302	61	33
Vote By Mail Totals	99,356	40,582	40.8	3,224	134	25	3,157	39	302	61	33

President of the United States Presidential Preference - DEMOCRATIC

Vote By Mail
Totals

District	Amy Klobuchar	Bernie Sanders	Joe Sestak	Tom Steyer	Deval Patrick	Michael Bennet	Michael R. Bloomberg	Mosie Boyd	Cory Booker
Stanislaus County	1120	15134	33	1449	37	112	6804	17	57
10TH CONGRESSIONAL DISTRICT	1120	15134	33	1449	37	112	6804	17	57
5TH SENATORIAL DISTRICT	610	7368	14	773	17	55	3591	7	24
12TH ASSEMBLY DISTRICT	812	8915	16	887	26	65	4405	9	30
21ST ASSEMBLY DISTRICT	308	6219	17	562	11	47	2399	8	27
1ST SUPERVISORIAL DISTRICT	279	2817	5	315	10	24	1482	3	8
2ND SUPERVISORIAL DISTRICT	246	2769	5	230	6	13	1240	4	10
5TH SUPERVISORIAL DISTRICT	103	3233	11	225	7	25	1091	3	14
NEWMAN CROWS LANDING UNIFIED	19	398	0	44	1	7	164	0	1
PATTERSON JOINT UNIFIED	33	892	4	50	1	6	305	1	4
CHATOM UNION	10	51	0	8	0	0	31	1	0
SALIDA UNION	34	641	1	51	1	8	218	0	3
STANISLAUS UNION	67	843	2	76	1	9	477	2	3
BURBANK-PARADISE FIRE PROTECTION DIST	2	141	1	25	0	1	72	1	3
COUNTYWIDE	1120	15134	33	1449	37	112	6804	17	57
STATEWIDE DISTRICT	1120	15134	33	1449	37	112	6804	17	57
UNINCORPORATED AREA	175	2171	13	248	4	24	1083	3	10
8TH SENATORIAL DISTRICT	382	3658	9	367	11	23	1824	6	16
12TH SENATORIAL DISTRICT	128	4108	10	309	9	34	1389	4	17
3RD SUPERVISORIAL DISTRICT	139	2972	8	272	4	31	1226	4	9
4TH SUPERVISORIAL DISTRICT	353	3343	4	407	10	19	1765	3	16
CITY OF CERES	51	1557	4	121	4	10	520	2	9
CITY OF HUGHSON	21	140	0	13	0	0	83	0	0
CITY OF MODESTO	537	6657	11	695	18	45	3140	6	22
CITY OF NEWMAN	11	325	0	32	1	7	118	0	1
CITY OF OAKDALE	71	483	0	70	1	6	319	1	3
CITY OF PATTERSON	27	789	1	47	1	4	267	0	3
CITY OF RIVERBANK	39	746	0	50	1	5	322	1	0
CITY OF TURLOCK	175	2105	4	157	5	8	881	3	8
CITY OF WATERFORD	13	161	0	16	2	3	71	1	1
STATE BOARD OF EQUALIZATION DISTRICT 1	1120	15134	33	1449	37	112	6804	17	57
Vote By Mail Totals	1,120	15,134	33	1,449	37	112	6,804	17	57

President of the United States Presidential Preference - DEMOCRATIC

Vote By Mail
Totals

District	Pete Buttigieg	Joseph R. Biden	Tulsi Gabbard	Mark Stewart Greenstein
Stanislaus County	2446	10965	334	14
10TH CONGRESSIONAL DISTRICT	2446	10965	334	14
5TH SENATORIAL DISTRICT	1399	6040	156	5
12TH ASSEMBLY DISTRICT	1738	7314	214	8
21ST ASSEMBLY DISTRICT	708	3651	120	6
1ST SUPERVISORIAL DISTRICT	567	2322	78	4
2ND SUPERVISORIAL DISTRICT	454	2012	66	1
5TH SUPERVISORIAL DISTRICT	275	1729	61	4
NEWMAN CROWS LANDING UNIFIED	57	266	14	0
PATTERSON JOINT UNIFIED	77	562	12	3
CHATOM UNION	6	28	2	0
SALIDA UNION	96	429	15	0
STANISLAUS UNION	170	783	16	0
BURBANK-PARADISE FIRE PROTECTION DIST	14	78	3	0
COUNTYWIDE	2446	10965	334	14
STATEWIDE DISTRICT	2446	10965	334	14
UNINCORPORATED AREA	381	1535	72	2
8TH SENATORIAL DISTRICT	712	2830	104	5
12TH SENATORIAL DISTRICT	335	2095	74	4
3RD SUPERVISORIAL DISTRICT	431	1970	56	1
4TH SUPERVISORIAL DISTRICT	719	2932	73	4
CITY OF CERES	117	768	29	1
CITY OF HUGHSON	37	147	4	0
CITY OF MODESTO	1233	5295	128	5
CITY OF NEWMAN	42	211	8	0
CITY OF OAKDALE	141	402	16	1
CITY OF PATTERSON	64	515	11	2
CITY OF RIVERBANK	77	481	15	0
CITY OF TURLOCK	337	1504	49	0
CITY OF WATERFORD	17	107	2	3
STATE BOARD OF EQUALIZATION DISTRICT 1	2446	10965	334	14
Vote By Mail Totals	2,446	10,965	334	14

President of the United States Presidential Preference - DEMOCRATIC

Election Day Totals	Party Member Registration	Party Member Ballots Cast	Turnout (%)	Declined to State Voter Ballots Cast	Julían Castro	Michael A. Ellinger	Elizabeth Warren	Marianne Williamson	Andrew Yang	Roque "Rocky" De La Fuente III	John K. Delaney
District											
Stanislaus County	99,356	7,242	7.3	1,086	24	4	556	8	18	19	7
10TH CONGRESSIONAL DISTRICT	99,356	7,242	7.3	1,086	24	4	556	8	18	19	7
5TH SENATORIAL DISTRICT	47,946	3,642	7.6	491	7	2	285	4	10	8	2
12TH ASSEMBLY DISTRICT	58,156	4,584	7.9	712	8	1	363	4	13	13	5
21ST ASSEMBLY DISTRICT	41,200	2,658	6.5	374	16	3	193	4	5	6	2
1ST SUPERVISORIAL DISTRICT	18,442	1,427	7.7	213	4	0	97	1	10	6	1
2ND SUPERVISORIAL DISTRICT	17,466	1,454	8.3	243	3	1	147	1	0	2	3
5TH SUPERVISORIAL DISTRICT	21,063	1,334	6.3	168	9	1	64	3	2	3	1
NEWMAN CROWS LANDING UNIFIED	2,548	195	7.7	21	2	0	7	0	0	2	0
PATTERSON JOINT UNIFIED	5,697	354	6.2	71	3	0	25	2	0	0	0
CHATOM UNION	446	47	10.5	0	0	0	4	0	0	0	0
SALIDA UNION	3,863	303	7.8	61	0	0	25	0	1	4	0
STANISLAUS UNION	5,839	458	7.8	87	1	0	26	1	0	0	0
BURBANK-PARADISE FIRE PROTECTION DIST	1,291	64	5.0	10	0	0	6	0	0	0	0
COUNTYWIDE	99,356	7,242	7.3	1,086	24	4	556	8	18	19	7
STATEWIDE DISTRICT	99,356	7,242	7.3	1,086	24	4	556	8	18	19	7
UNINCORPORATED AREA	16,604	1,115	6.7	209	3	2	79	1	5	8	0
8TH SENATORIAL DISTRICT	23,884	1,953	8.2	384	4	1	189	1	6	7	3
12TH SENATORIAL DISTRICT	27,526	1,647	6.0	211	13	1	82	3	2	4	2
3RD SUPERVISORIAL DISTRICT	20,266	1,278	6.3	245	5	1	84	1	2	5	0
4TH SUPERVISORIAL DISTRICT	22,119	1,749	7.9	212	3	1	164	2	4	3	2
CITY OF CERES	9,920	614	6.2	69	2	0	25	1	0	0	2
CITY OF HUGHSON	1,159	122	10.5	13	0	0	8	0	0	0	1
CITY OF MODESTO	43,283	3,201	7.4	402	8	2	257	4	8	5	2
CITY OF NEWMAN	2,016	180	8.9	16	1	0	7	0	0	2	0
CITY OF OAKDALE	3,277	227	6.9	92	1	0	19	0	3	0	0
CITY OF PATTERSON	5,067	308	6.1	59	3	0	23	1	0	0	0
CITY OF RIVERBANK	4,373	335	7.7	27	3	0	18	0	2	0	0
CITY OF TURLOCK	12,538	1,030	8.2	183	3	0	113	1	0	1	2
CITY OF WATERFORD	1,119	110	9.8	16	0	0	7	0	0	3	0
STATE BOARD OF EQUALIZATION DISTRICT 1	99,356	7,242	7.3	1,086	24	4	556	8	18	19	7
Election Day Totals	99,356	7,242	7.3	1,086	24	4	556	8	18	19	7

President of the United States Presidential Preference - DEMOCRATIC

Election Day Totals	Amy Klobuchar	Bernie Sanders	Joe Sestak	Tom Steyer	Deval Patrick	Michael Bennet	Michael R. Bloomberg	Mosie Boyd	Cory Booker
District									
Stanislaus County	21	3246	9	80	5	21	894	4	8
10TH CONGRESSIONAL DISTRICT	21	3246	9	80	5	21	894	4	8
5TH SENATORIAL DISTRICT	10	1550	3	40	2	6	431	1	2
12TH ASSEMBLY DISTRICT	12	1931	5	45	2	12	584	3	6
21ST ASSEMBLY DISTRICT	9	1315	4	35	3	9	310	1	2
1ST SUPERVISORIAL DISTRICT	5	575	2	16	2	3	203	2	2
2ND SUPERVISORIAL DISTRICT	3	633	1	13	1	6	177	1	4
5TH SUPERVISORIAL DISTRICT	2	701	4	13	1	5	151	1	1
NEWMAN CROWS LANDING UNIFIED	1	96	0	0	0	2	23	0	0
PATTERSON JOINT UNIFIED	0	176	0	4	0	0	46	0	0
CHATOM UNION	0	10	0	1	1	0	7	0	0
SALIDA UNION	2	125	0	4	0	0	40	0	0
STANISLAUS UNION	1	197	0	3	0	1	51	0	0
BURBANK-PARADISE FIRE PROTECTION DIST	0	35	0	2	0	0	10	0	0
COUNTYWIDE	21	3246	9	80	5	21	894	4	8
STATEWIDE DISTRICT	21	3246	9	80	5	21	894	4	8
UNINCORPORATED AREA	6	478	2	16	2	2	162	2	2
8TH SENATORIAL DISTRICT	7	822	2	23	1	8	264	2	5
12TH SENATORIAL DISTRICT	4	874	4	17	2	7	199	1	1
3RD SUPERVISORIAL DISTRICT	7	597	0	18	1	3	178	0	0
4TH SUPERVISORIAL DISTRICT	4	740	2	20	0	4	185	0	1
CITY OF CERES	2	322	3	5	1	2	60	1	1
CITY OF HUGHSON	0	40	0	0	0	1	17	0	0
CITY OF MODESTO	8	1372	3	36	2	9	379	0	1
CITY OF NEWMAN	1	89	0	0	0	1	21	0	0
CITY OF OAKDALE	1	97	0	4	0	2	52	1	0
CITY OF PATTERSON	0	153	0	4	0	0	38	0	0
CITY OF RIVERBANK	1	170	0	3	0	0	37	0	0
CITY OF TURLOCK	2	473	1	9	0	4	115	0	4
CITY OF WATERFORD	0	52	0	3	0	0	13	0	0
STATE BOARD OF EQUALIZATION DISTRICT 1	21	3246	9	80	5	21	894	4	8
Election Day Totals	21	3,246	9	80	5	21	894	4	8

President of the United States Presidential Preference - DEMOCRATIC

Election Day Totals	Pete Buttigieg	Joseph R. Biden	Tulsi Gabbard	Mark Stewart Greenstein
District				
Stanislaus County	29	3119	63	3
10TH CONGRESSIONAL DISTRICT	29	3119	63	3
5TH SENATORIAL DISTRICT	10	1641	32	0
12TH ASSEMBLY DISTRICT	19	2100	43	0
21ST ASSEMBLY DISTRICT	10	1019	20	3
1ST SUPERVISORIAL DISTRICT	8	654	14	0
2ND SUPERVISORIAL DISTRICT	7	639	15	0
5TH SUPERVISORIAL DISTRICT	4	492	5	3
NEWMAN CROWS LANDING UNIFIED	1	75	2	0
PATTERSON JOINT UNIFIED	0	158	3	1
CHATOM UNION	0	21	1	0
SALIDA UNION	0	144	5	0
STANISLAUS UNION	3	237	5	0
BURBANK-PARADISE FIRE PROTECTION DIST	0	17	1	0
COUNTYWIDE	29	3119	63	3
STATEWIDE DISTRICT	29	3119	63	3
UNINCORPORATED AREA	5	492	16	2
8TH SENATORIAL DISTRICT	11	897	23	0
12TH SENATORIAL DISTRICT	8	581	8	3
3RD SUPERVISORIAL DISTRICT	7	560	14	0
4TH SUPERVISORIAL DISTRICT	3	774	15	0
CITY OF CERES	3	230	1	0
CITY OF HUGHSON	0	64	0	0
CITY OF MODESTO	12	1402	28	0
CITY OF NEWMAN	1	66	2	0
CITY OF OAKDALE	0	125	6	0
CITY OF PATTERSON	0	137	3	1
CITY OF RIVERBANK	0	119	0	0
CITY OF TURLOCK	7	440	7	0
CITY OF WATERFORD	1	44	0	0
STATE BOARD OF EQUALIZATION DISTRICT 1	29	3119	63	3
Election Day Totals	29	3,119	63	3

President of the United States Presidential Preference - DEMOCRATIC

Grand Totals

District	Party Member Registration	Party Member Ballots Cast	Turnout (%)	Declined to State Voter Ballots Cast	Julían Castro	Michael A. Ellinger	Elizabeth Warren	Marianne Williamson	Andrew Yang	Roque "Rocky" De La Fuente III	John K. Delaney
Stanislaus County	99,356	48,656	49.0	4,378	163	31	3788	49	325	81	41
10TH CONGRESSIONAL DISTRICT	99,356	48,656	49.0	4,378	163	31	3788	49	325	81	41
5TH SENATORIAL DISTRICT	47,946	25,193	52.5	2,198	56	11	2105	25	176	40	20
12TH ASSEMBLY DISTRICT	58,156	30,710	52.8	2,971	66	10	2564	28	215	54	29
21ST ASSEMBLY DISTRICT	41,200	17,946	43.6	1,407	97	21	1224	21	110	27	12
1ST SUPERVISORIAL DISTRICT	18,442	9,903	53.7	987	28	3	777	4	88	23	10
2ND SUPERVISORIAL DISTRICT	17,466	9,063	51.9	914	25	3	813	8	49	14	8
5TH SUPERVISORIAL DISTRICT	21,063	8,531	40.5	602	48	11	418	11	59	13	7
NEWMAN CROWS LANDING UNIFIED	2,548	1,189	46.7	92	11	1	51	0	7	4	0
PATTERSON JOINT UNIFIED	5,697	2,337	41.0	222	11	0	131	7	17	3	0
CHATOM UNION	446	234	52.5	11	2	0	15	0	3	0	0
SALIDA UNION	3,863	1,851	47.9	193	2	0	127	4	21	4	1
STANISLAUS UNION	5,839	3,058	52.4	319	8	3	232	4	24	3	4
BURBANK-PARADISE FIRE PROTECTION DIST	1,291	444	34.4	32	9	0	31	0	2	2	1
COUNTYWIDE	99,356	48,656	49.0	4,378	163	31	3788	49	325	81	41
STATEWIDE DISTRICT	99,356	48,656	49.0	4,378	163	31	3788	49	325	81	41
UNINCORPORATED AREA	16,604	7,812	47.0	791	42	9	548	10	66	21	3
8TH SENATORIAL DISTRICT	23,884	12,645	52.9	1,411	34	6	1132	10	80	24	11
12TH SENATORIAL DISTRICT	27,526	10,818	39.3	769	73	14	551	14	69	17	10
3RD SUPERVISORIAL DISTRICT	20,266	9,012	44.5	836	41	8	612	14	62	15	6
4TH SUPERVISORIAL DISTRICT	22,119	12,147	54.9	1,039	21	6	1168	12	67	16	10
CITY OF CERES	9,920	4,021	40.5	262	16	6	195	3	26	4	8
CITY OF HUGHSON	1,159	611	52.7	36	3	0	51	0	0	0	1
CITY OF MODESTO	43,283	22,129	51.1	1,854	56	14	1865	22	140	31	19
CITY OF NEWMAN	2,016	952	47.2	64	7	0	39	0	6	2	0
CITY OF OAKDALE	3,277	1,817	55.4	270	5	1	165	1	12	3	0
CITY OF PATTERSON	5,067	2,065	40.8	192	11	0	116	4	13	3	0
CITY OF RIVERBANK	4,373	2,169	49.6	168	10	0	151	0	29	5	1
CITY OF TURLOCK	12,538	6,544	52.2	682	11	1	619	8	28	9	7
CITY OF WATERFORD	1,119	536	47.9	59	2	0	39	1	5	3	2
STATE BOARD OF EQUALIZATION DISTRICT 1	99,356	48,656	49.0	4,378	163	31	3788	49	325	81	41
Mail Precinct Totals	99,356	832	0.8	68	5	2	75	2	5	1	1
Vote By Mail Totals	99,356	40,582	40.8	3,224	134	25	3,157	39	302	61	33
Election Day Totals	99,356	7,242	7.3	1,086	24	4	556	8	18	19	7
Grand Totals	99,356	48,656	49.0	4,378	163	31	3,788	49	325	81	41

President of the United States Presidential Preference - DEMOCRATIC

Grand Totals

District	Amy Klobuchar	Bernie Sanders	Joe Sestak	Tom Steyer	Deval Patrick	Michael Bennet	Michael R. Bloomberg	Mosie Boyd	Cory Booker
Stanislaus County	1173	18659	45	1561	42	135	7838	21	66
10TH CONGRESSIONAL DISTRICT	1173	18659	45	1561	42	135	7838	21	66
5TH SENATORIAL DISTRICT	635	9016	18	830	19	63	4090	8	27
12TH ASSEMBLY DISTRICT	840	10948	21	948	28	78	5063	12	37
21ST ASSEMBLY DISTRICT	333	7711	24	613	14	57	2775	9	29
1ST SUPERVISORIAL DISTRICT	294	3429	7	338	12	27	1716	5	10
2ND SUPERVISORIAL DISTRICT	253	3457	6	250	7	19	1452	5	14
5TH SUPERVISORIAL DISTRICT	106	3999	16	241	8	30	1256	4	15
NEWMAN CROWS LANDING UNIFIED	20	494	0	44	1	9	187	0	1
PATTERSON JOINT UNIFIED	33	1068	4	54	1	6	351	1	4
CHATOM UNION	13	66	0	12	1	0	48	1	0
SALIDA UNION	36	766	1	56	1	8	258	0	3
STANISLAUS UNION	68	1043	2	79	1	10	530	2	3
BURBANK-PARADISE FIRE PROTECTION DIST	2	179	1	27	0	2	82	1	3
COUNTYWIDE	1173	18659	45	1561	42	135	7838	21	66
STATEWIDE DISTRICT	1173	18659	45	1561	42	135	7838	21	66
UNINCORPORATED AREA	210	2873	17	294	6	28	1359	5	13
8TH SENATORIAL DISTRICT	396	4563	11	395	12	31	2126	8	21
12TH SENATORIAL DISTRICT	142	5080	16	336	11	41	1622	5	18
3RD SUPERVISORIAL DISTRICT	157	3651	10	301	5	35	1447	4	9
4TH SUPERVISORIAL DISTRICT	363	4123	6	431	10	24	1967	3	18
CITY OF CERES	53	1898	8	127	5	12	583	3	10
CITY OF HUGHSON	21	180	0	13	0	1	100	0	0
CITY OF MODESTO	545	8054	14	731	20	54	3533	6	23
CITY OF NEWMAN	12	414	0	32	1	8	139	0	1
CITY OF OAKDALE	72	583	0	74	1	8	372	2	3
CITY OF PATTERSON	27	942	1	51	1	4	305	0	3
CITY OF RIVERBANK	40	916	0	53	1	5	359	1	0
CITY OF TURLOCK	178	2582	5	167	5	12	1003	3	12
CITY OF WATERFORD	15	217	0	19	2	3	85	1	1
STATE BOARD OF EQUALIZATION DISTRICT 1	1173	18659	45	1561	42	135	7838	21	66
Mail Precinct Totals	32	279	3	32	0	2	140	0	1
Vote By Mail Totals	1,120	15,134	33	1,449	37	112	6,804	17	57
Election Day Totals	21	3,246	9	80	5	21	894	4	8
Grand Totals	1,173	18,659	45	1,561	42	135	7,838	21	66

President of the United States Presidential Preference - DEMOCRATIC

Grand Totals

District	Pete Buttigieg	Joseph R. Biden	Tulsi Gabbard	Mark Stewart Greenstein
Stanislaus County	2539	14294	407	17
10TH CONGRESSIONAL DISTRICT	2539	14294	407	17
5TH SENATORIAL DISTRICT	1434	7753	189	5
12TH ASSEMBLY DISTRICT	1794	9519	261	8
21ST ASSEMBLY DISTRICT	745	4775	146	9
1ST SUPERVISORIAL DISTRICT	585	3015	94	4
2ND SUPERVISORIAL DISTRICT	479	2700	85	1
5TH SUPERVISORIAL DISTRICT	283	2242	66	7
NEWMAN CROWS LANDING UNIFIED	58	341	16	0
PATTERSON JOINT UNIFIED	77	720	15	4
CHATOM UNION	9	52	5	0
SALIDA UNION	98	573	20	0
STANISLAUS UNION	175	1027	21	0
BURBANK-PARADISE FIRE PROTECTION DIST	14	98	4	0
COUNTYWIDE	2539	14294	407	17
STATEWIDE DISTRICT	2539	14294	407	17
UNINCORPORATED AREA	448	2198	97	4
8TH SENATORIAL DISTRICT	745	3796	130	5
12TH SENATORIAL DISTRICT	360	2745	88	7
3RD SUPERVISORIAL DISTRICT	451	2598	74	1
4TH SUPERVISORIAL DISTRICT	741	3739	88	4
CITY OF CERES	120	1002	30	1
CITY OF HUGHSON	37	211	4	0
CITY OF MODESTO	1245	6709	156	5
CITY OF NEWMAN	43	277	10	0
CITY OF OAKDALE	141	531	22	1
CITY OF PATTERSON	64	652	14	3
CITY OF RIVERBANK	77	600	15	0
CITY OF TURLOCK	345	1960	56	0
CITY OF WATERFORD	19	154	3	3
STATE BOARD OF EQUALIZATION DISTRICT 1	2539	14294	407	17
Mail Precinct Totals	64	210	10	0
Vote By Mail Totals	2,446	10,965	334	14
Election Day Totals	29	3,119	63	3
Grand Totals	2,539	14,294	407	17

President of the United States Presidential Preference - REPUBLICAN

Cumulative Totals	Party Member Registration	Party Member Ballots Cast	Turnout (%)	Robert Ardini	Joe Walsh	Bill Weld	Roque "Rocky" De La Fuente	Matthew John Matern	Zoltan G. Istvan	Donald J. Trump
Precinct										
101002	127	21	16.5	0	0	1	0	0	0	19
102001	524	97	18.5	3	6	3	2	3	0	73
102002	88	20	22.7	0	2	0	1	1	1	14
102003	131	16	12.2	0	0	0	0	0	0	14
102005	398	92	23.1	0	1	0	4	0	0	82
102007	110	44	40.0	0	0	0	1	2	0	39
103001	764	303	39.7	3	9	1	3	0	0	273
103002	1,351	628	46.5	2	5	2	7	2	1	576
103003	892	313	35.1	0	0	2	1	1	1	294
103004	531	224	42.2	1	3	2	1	0	1	206
103005	664	243	36.6	0	3	3	1	0	1	223
103009	594	304	51.2	1	4	1	1	1	2	278
103016	446	143	32.1	2	1	2	3	0	0	118
103026	578	230	39.8	11	3	6	1	1	2	188
104001	797	541	67.9	1	4	3	2	1	0	503
104004	178	81	45.5	0	2	2	2	0	0	72
105002	449	276	61.5	0	3	2	0	2	0	258
105003	178	116	65.2	0	0	1	2	0	0	110
105004	92	49	53.3	0	0	1	0	0	0	48
106001	739	348	47.1	1	6	3	3	2	0	317
106013	162	90	55.6	0	1	1	0	2	0	83
107005	979	661	67.5	4	10	8	1	4	2	578
107007	161	82	50.9	0	1	0	1	0	0	78
108002	483	244	50.5	3	6	2	2	0	0	220
108008	71	42	59.2	0	1	0	0	0	0	41
109001	735	417	56.7	2	4	4	1	0	0	393
109003	380	213	56.1	1	2	1	0	0	1	197
110001	782	520	66.5	0	6	10	3	4	1	457
110002	1,084	682	62.9	0	5	3	4	6	1	613
110006	404	222	55.0	0	5	2	0	1	0	202
110008	265	164	61.9	1	2	1	0	1	0	143
111003	404	185	45.8	2	2	1	5	4	1	164
111005	486	308	63.4	0	1	4	0	1	1	279
112001	424	285	67.2	0	2	4	1	2	0	266
112002	230	161	70.0	0	1	2	2	0	0	149
114001	1,685	1,005	59.6	3	10	6	6	4	0	892
115001	2,401	1,625	67.7	6	23	21	8	7	0	1,455
115003	129	88	68.2	0	1	2	0	0	0	78
117001	1,118	543	48.6	6	13	14	4	2	2	463
117002	1,343	730	54.4	6	13	10	4	12	0	620
117003	308	74	24.0	1	0	1	0	2	0	63
117004	495	81	16.4	2	5	1	1	0	0	64
117005	325	67	20.6	3	2	1	1	1	0	56
117006	732	243	33.2	2	4	3	6	0	0	203
117009	956	440	46.0	1	9	2	3	0	1	397
117014	906	461	50.9	0	8	7	1	8	0	406
117016	903	383	42.4	0	5	5	3	2	1	342
117021	756	389	51.5	2	8	5	1	2	0	344
117023	145	24	16.6	0	1	0	2	1	0	20
117027	1,219	657	53.9	9	19	17	3	2	2	563
117028	1,197	595	49.7	1	11	9	1	0	3	535
117029	1,169	627	53.6	3	17	9	6	1	0	575
117036	1,187	637	53.7	0	14	9	4	4	1	566
117040	1,271	732	57.6	1	12	14	4	10	1	632
117043	1,600	947	59.2	7	16	11	9	1	1	825
117045	1,021	469	45.9	3	1	12	1	4	0	423
117052	956	569	59.5	6	11	5	0	1	1	511

President of the United States Presidential Preference - REPUBLICAN

Precinct	Cumulative Totals			Robert Ardini	Joe Walsh	Bill Weld	Roque "Rocky" De La Fuente	Matthew John Matern	Zoltan G. Istvan	Donald J. Trump
	Party Member Registration	Party Member Ballots Cast	Turnout (%)							
117059	1,133	670	59.1	0	12	13	2	6	2	590
117068	942	482	51.2	0	4	6	2	4	0	425
117069	1,618	1,013	62.6	5	20	21	10	11	1	857
117073	210	49	23.3	0	2	2	1	0	0	40
117074	1,619	1,022	63.1	3	17	21	5	8	3	909
117076	1,081	542	50.1	3	8	7	4	6	0	492
117079	1,156	659	57.0	0	4	8	2	10	2	580
117083	1,333	714	53.6	2	12	9	6	5	1	646
117084	856	407	47.5	1	8	6	4	1	0	367
117091	1,194	707	59.2	2	15	12	6	9	1	615
117095	1,099	575	52.3	0	5	13	4	6	0	513
117101	1,427	726	50.9	1	16	12	4	5	0	658
117104	641	265	41.3	3	4	1	2	2	0	242
117105	539	218	40.4	1	2	2	1	6	0	185
117112	1,310	755	57.6	0	10	12	2	5	0	682
117136	1,483	725	48.9	0	11	14	3	5	2	643
117169	117	25	21.4	0	2	0	0	0	0	20
117179	234	141	60.3	0	0	4	0	2	0	127
119001	440	248	56.4	1	1	2	0	0	1	234
119003	462	238	51.5	1	7	6	7	0	1	205
119004	389	189	48.6	2	5	3	1	1	1	164
120001	966	622	64.4	2	3	3	5	1	1	570
121001	1,810	966	53.4	3	14	7	5	8	0	878
121003	1,970	1,212	61.5	3	14	11	4	9	0	1,100
121007	1,791	1,066	59.5	2	10	6	0	5	2	963
123001	375	261	69.6	0	1	0	2	0	0	245
123004	530	163	30.8	0	1	3	0	0	0	151
123005	150	25	16.7	0	1	1	0	0	0	21
124001	640	306	47.8	3	1	5	2	2	0	278
124003	602	275	45.7	1	5	2	4	3	1	248
124004	296	120	40.5	1	1	2	0	0	0	110
124008	544	240	44.1	2	5	4	3	0	1	215
126001	820	362	44.1	0	4	5	8	2	0	330
126002	791	380	48.0	1	10	4	3	3	0	344
126004	845	520	61.5	3	12	7	4	1	0	458
126008	1,321	655	49.6	1	8	7	6	6	0	587
127001	831	428	51.5	1	10	5	5	5	4	375
127003	796	424	53.3	2	11	5	3	1	0	380
127007	496	249	50.2	1	4	2	2	1	0	226
127008	214	147	68.7	0	0	1	0	0	0	139
128001	598	244	40.8	0	3	1	2	9	0	212
128003	713	241	33.8	0	4	4	2	3	0	214
128005	891	457	51.3	3	8	11	5	3	0	396
128006	1,951	1,299	66.6	2	21	18	3	8	1	1,143
128010	513	245	47.8	0	0	4	2	7	2	199
128012	898	615	68.5	1	8	10	2	9	0	528
128013	773	416	53.8	1	2	1	1	1	0	376
128014	1,114	559	50.2	5	9	8	3	3	1	484
128016	788	421	53.4	0	4	8	2	6	2	364
128017	1,339	679	50.7	0	7	8	4	11	0	591
128019	883	457	51.8	1	10	6	2	3	0	409
128026	899	554	61.6	1	3	8	2	2	0	491
128031	925	571	61.7	1	11	13	2	4	1	488
128040	924	475	51.4	0	5	12	2	2	0	397
129001	1,092	536	49.1	0	3	6	2	6	1	499
129003	688	378	54.9	1	3	7	2	2	2	348
131002	190	104	54.7	0	1	0	0	0	0	92

President of the United States Presidential Preference - REPUBLICAN

Cumulative Totals	Party Member Registration	Party Member Ballots Cast	Turnout (%)	Robert Ardini	Joe Walsh	Bill Weld	Roque "Rocky" De La Fuente	Matthew John Matern	Zoltan G. Istvan	Donald J. Trump
Precinct										
131003	213	127	59.6	0	2	1	0	1	0	117
131005	323	204	63.2	0	1	2	1	1	0	192
132002	1,328	859	64.7	1	8	8	1	3	0	789
901001	24	9	37.5	0	0	0	0	0	0	9
902007	52	34	65.4	0	1	0	1	0	0	29
902010	45	15	33.3	0	0	0	0	0	0	15
903011	22	11	50.0	1	1	0	0	0	0	9
903027	0	0	0.0	0	0	0	0	0	0	0
903047	2	0	0.0	0	0	0	0	0	0	0
904002	47	25	53.2	0	0	0	0	0	0	21
905005	82	49	59.8	0	1	2	0	0	0	44
906002	75	47	62.7	0	0	0	0	0	0	45
906008	74	30	40.5	0	2	0	1	0	0	27
906010	58	34	58.6	0	1	0	0	0	0	31
906016	10	4	40.0	0	0	0	0	0	0	3
907001	72	52	72.2	0	0	1	0	0	0	49
907010	129	90	69.8	0	0	3	0	0	0	81
907011	65	35	53.8	0	0	0	1	0	0	32
908001	0	0	0.0	0	0	0	0	0	0	0
908003	1	0	0.0	0	0	0	0	0	0	0
910003	101	52	51.5	1	0	1	0	1	0	48
910017	82	37	45.1	0	0	1	0	0	0	32
911010	0	0	0.0	0	0	0	0	0	0	0
912003	81	29	35.8	0	0	0	0	0	0	29
912004	74	41	55.4	0	0	2	0	0	1	36
913002	113	70	61.9	0	0	3	0	1	0	60
914004	0	0	0.0	0	0	0	0	0	0	0
916002	75	49	65.3	0	0	0	0	0	0	44
917012	16	5	31.3	0	0	0	0	0	0	4
917049	14	1	7.1	0	0	0	0	0	0	1
917087	26	8	30.8	0	0	0	0	0	0	7
917167	3	2	66.7	0	0	0	0	0	0	2
917191	30	18	60.0	1	0	0	0	1	0	12
917194	0	0	0.0	0	0	0	0	0	0	0
917196	1	1	100.0	0	0	0	0	0	0	1
917212	3	0	0.0	0	0	0	0	0	0	0
917214	0	0	0.0	0	0	0	0	0	0	0
918003	94	53	56.4	0	0	0	0	0	1	51
919009	0	0	0.0	0	0	0	0	0	0	0
921009	22	17	77.3	0	0	0	0	0	0	17
923004	50	32	64.0	1	0	0	0	0	0	28
923015	73	47	64.4	0	0	0	0	0	0	44
923020	38	5	13.2	0	0	0	1	0	0	4
923022	12	2	16.7	0	0	0	0	0	0	2
924007	0	0	0.0	0	0	0	0	0	0	0
927011	43	31	72.1	0	0	0	0	0	0	30
928021	23	18	78.3	0	0	1	0	0	0	17
928023	111	80	72.1	0	1	0	0	0	0	75
928067	0	0	0.0	0	0	0	0	0	0	0
930003	65	27	41.5	0	1	0	0	0	0	25
932006	3	0	0.0	0	0	0	0	0	0	0
Mail Precinct Totals	92,528	1,137	1.2	4	9	16	6	4	2	1,033
Vote By Mail Totals	92,528	40,605	43.9	142	585	535	228	280	47	36,010
Election Day Totals	92,528	7,301	7.9	26	111	95	55	47	16	6,663
Grand Totals	92,528	49,043	53.0	172	705	646	289	331	65	43,706

President of the United States Presidential Preference - REPUBLICAN

Mail Precinct Totals

District	Party Member Registration	Party Member Ballots Cast	Turnout (%)	Robert Ardini	Joe Walsh	Bill Weld	Roque "Rocky" De La Fuente	Matthew John Matern	Zoltan G. Istvan	Donald J. Trump
Stanislaus County	92,528	1,137	1.2	4	9	16	6	4	2	1,033
10TH CONGRESSIONAL DISTRICT	92,528	1,137	1.2	4	9	16	6	4	2	1,033
5TH SENATORIAL DISTRICT	42,862	373	0.9	1	1	7	3	1	1	335
12TH ASSEMBLY DISTRICT	65,155	675	1.0	2	3	14	3	4	0	606
21ST ASSEMBLY DISTRICT	27,373	462	1.7	2	6	2	3	0	2	427
1ST SUPERVISORIAL DISTRICT	23,546	271	1.2	1	2	8	0	2	0	244
2ND SUPERVISORIAL DISTRICT	21,370	350	1.6	1	1	6	1	2	1	317
5TH SUPERVISORIAL DISTRICT	12,120	84	0.7	1	4	0	1	0	0	77
NEWMAN CROWS LANDING UNIFIED	1,846	0	0.0	0	0	0	0	0	0	0
PATTERSON JOINT UNIFIED	2,817	0	0.0	0	0	0	0	0	0	0
CHATOM UNION	915	71	7.8	0	0	1	0	0	1	68
SALIDA UNION	3,236	50	1.5	0	0	0	1	0	0	47
STANISLAUS UNION	5,853	49	0.8	0	0	0	0	0	0	44
BURBANK-PARADISE FIRE PROTECTION DIST	802	2	0.2	0	0	0	0	0	0	2
COUNTYWIDE	92,528	1,137	1.2	4	9	16	6	4	2	1,033
STATEWIDE DISTRICT	92,528	1,137	1.2	4	9	16	6	4	2	1,033
UNINCORPORATED AREA	21,441	951	4.4	2	7	14	6	3	2	864
8TH SENATORIAL DISTRICT	33,546	451	1.3	1	3	9	1	3	0	410
12TH SENATORIAL DISTRICT	16,120	313	1.9	2	5	0	2	0	1	288
3RD SUPERVISORIAL DISTRICT	14,985	295	2.0	1	1	2	3	0	1	268
4TH SUPERVISORIAL DISTRICT	20,507	137	0.7	0	1	0	1	0	0	127
CITY OF CERES	5,844	11	0.2	1	1	0	0	0	0	9
CITY OF HUGHSON	1,685	0	0.0	0	0	0	0	0	0	0
CITY OF MODESTO	35,692	35	0.1	1	0	0	0	1	0	27
CITY OF NEWMAN	1,291	0	0.0	0	0	0	0	0	0	0
CITY OF OAKDALE	5,593	17	0.3	0	0	0	0	0	0	17
CITY OF PATTERSON	2,082	0	0.0	0	0	0	0	0	0	0
CITY OF RIVERBANK	3,777	0	0.0	0	0	0	0	0	0	0
CITY OF TURLOCK	13,343	98	0.7	0	1	1	0	0	0	92
CITY OF WATERFORD	1,780	25	1.4	0	0	1	0	0	0	24
STATE BOARD OF EQUALIZATION DISTRICT 1	92,528	1,137	1.2	4	9	16	6	4	2	1,033
Mail Precinct Totals	92,528	1,137	1.2	4	9	16	6	4	2	1,033

President of the United States Presidential Preference - REPUBLICAN

Vote By Mail Totals

District	Party Member Registration	Party Member Ballots Cast	Turnout (%)	Robert Ardini	Joe Walsh	Bill Weld	Roque "Rocky" De La Fuente	Matthew John Matern	Zoltan G. Istvan	Donald J. Trump
Stanislaus County	92,528	40,605	43.9	142	585	535	228	280	47	36010
10TH CONGRESSIONAL DISTRICT	92,528	40,605	43.9	142	585	535	228	280	47	36010
5TH SENATORIAL DISTRICT	42,862	19,020	44.4	68	321	286	116	145	23	16796
12TH ASSEMBLY DISTRICT	65,155	30,395	46.7	82	409	412	155	252	29	26869
21ST ASSEMBLY DISTRICT	27,373	10,210	37.3	60	176	123	73	28	18	9141
1ST SUPERVISORIAL DISTRICT	23,546	11,311	48.0	32	135	128	55	78	11	10180
2ND SUPERVISORIAL DISTRICT	21,370	9,980	46.7	19	123	136	46	81	6	8743
5TH SUPERVISORIAL DISTRICT	12,120	4,188	34.6	33	68	45	37	12	10	3761
NEWMAN CROWS LANDING UNIFIED	1,846	802	43.4	6	20	12	9	0	3	714
PATTERSON JOINT UNIFIED	2,817	1,149	40.8	6	14	12	8	5	2	1051
CHATOM UNION	915	463	50.6	1	2	2	2	1	0	428
SALIDA UNION	3,236	1,398	43.2	4	27	17	10	6	4	1256
STANISLAUS UNION	5,853	2,736	46.7	8	39	48	15	25	3	2374
BURBANK-PARADISE FIRE PROTECTION DIST	802	176	21.9	0	1	3	1	2	0	158
COUNTYWIDE	92,528	40,605	43.9	142	585	535	228	280	47	36010
STATEWIDE DISTRICT	92,528	40,605	43.9	142	585	535	228	280	47	36010
UNINCORPORATED AREA	21,441	9,748	45.5	27	120	100	51	46	9	8796
8TH SENATORIAL DISTRICT	33,546	16,160	48.2	35	183	192	67	118	12	14329
12TH SENATORIAL DISTRICT	16,120	5,425	33.7	39	81	57	45	17	12	4885
3RD SUPERVISORIAL DISTRICT	14,985	5,939	39.6	16	96	81	46	39	7	5271
4TH SUPERVISORIAL DISTRICT	20,507	9,187	44.8	42	163	145	44	70	13	8055
CITY OF CERES	5,844	2,002	34.3	19	26	16	15	3	6	1800
CITY OF HUGHSON	1,685	822	48.8	2	10	6	4	2	0	727
CITY OF MODESTO	35,692	15,483	43.4	59	268	247	89	125	18	13604
CITY OF NEWMAN	1,291	541	41.9	3	13	10	7	0	3	478
CITY OF OAKDALE	5,593	2,774	49.6	8	29	19	5	19	2	2510
CITY OF PATTERSON	2,082	795	38.2	4	11	9	7	5	2	717
CITY OF RIVERBANK	3,777	1,649	43.7	5	27	20	17	9	0	1480
CITY OF TURLOCK	13,343	6,103	45.7	14	77	101	29	63	4	5267
CITY OF WATERFORD	1,780	688	38.7	1	4	7	4	8	3	631
STATE BOARD OF EQUALIZATION DISTRICT 1	92,528	40,605	43.9	142	585	535	228	280	47	36010
Vote By Mail Totals	92,528	40,605	43.9	142	585	535	228	280	47	36,010

President of the United States Presidential Preference - REPUBLICAN

Election Day Totals	Party Member Registration	Party Member Ballots Cast	Turnout (%)	Robert Ardini	Joe Walsh	Bill Weld	Roque "Rocky" De La Fuente	Matthew John Matern	Zoltan G. Istvan	Donald J. Trump
Stanislaus County	92,528	7,301	7.9	26	111	95	55	47	16	6663
10TH CONGRESSIONAL DISTRICT	92,528	7,301	7.9	26	111	95	55	47	16	6663
5TH SENATORIAL DISTRICT	42,862	3,436	8.0	15	64	56	30	24	9	3098
12TH ASSEMBLY DISTRICT	65,155	5,393	8.3	9	77	68	40	38	9	4932
21ST ASSEMBLY DISTRICT	27,373	1,908	7.0	17	34	27	15	9	7	1731
1ST SUPERVISORIAL DISTRICT	23,546	1,863	7.9	1	35	24	17	11	3	1711
2ND SUPERVISORIAL DISTRICT	21,370	1,865	8.7	3	21	16	9	13	3	1717
5TH SUPERVISORIAL DISTRICT	12,120	817	6.7	6	8	10	8	4	3	748
NEWMAN CROWS LANDING UNIFIED	1,846	159	8.6	1	0	1	1	1	0	150
PATTERSON JOINT UNIFIED	2,817	209	7.4	3	2	5	2	0	0	193
CHATOM UNION	915	79	8.6	0	2	1	0	0	0	76
SALIDA UNION	3,236	238	7.4	1	6	2	3	2	0	214
STANISLAUS UNION	5,853	519	8.9	1	5	9	5	4	1	468
BURBANK-PARADISE FIRE PROTECTION DIST	802	56	7.0	0	1	1	0	0	0	53
COUNTYWIDE	92,528	7,301	7.9	26	111	95	55	47	16	6663
STATEWIDE DISTRICT	92,528	7,301	7.9	26	111	95	55	47	16	6663
UNINCORPORATED AREA	21,441	1,503	7.0	4	19	12	11	9	4	1401
8TH SENATORIAL DISTRICT	33,546	2,877	8.6	4	36	28	16	17	4	2661
12TH SENATORIAL DISTRICT	16,120	988	6.1	7	11	11	9	6	3	904
3RD SUPERVISORIAL DISTRICT	14,985	1,083	7.2	6	22	17	10	8	0	972
4TH SUPERVISORIAL DISTRICT	20,507	1,673	8.2	10	25	28	11	11	7	1515
CITY OF CERES	5,844	386	6.6	1	2	3	3	2	2	356
CITY OF HUGHSON	1,685	183	10.9	1	0	0	2	2	0	165
CITY OF MODESTO	35,692	2,880	8.1	15	53	51	23	19	7	2595
CITY OF NEWMAN	1,291	134	10.4	1	0	1	1	1	0	125
CITY OF OAKDALE	5,593	470	8.4	0	9	5	4	3	0	431
CITY OF PATTERSON	2,082	146	7.0	3	1	4	2	0	0	134
CITY OF RIVERBANK	3,777	268	7.1	0	7	3	4	3	0	239
CITY OF TURLOCK	13,343	1,130	8.5	1	18	11	5	8	3	1025
CITY OF WATERFORD	1,780	201	11.3	0	2	5	0	0	0	192
STATE BOARD OF EQUALIZATION DISTRICT 1	92,528	7,301	7.9	26	111	95	55	47	16	6663
Election Day Totals	92,528	7,301	7.9	26	111	95	55	47	16	6,663

President of the United States Presidential Preference - REPUBLICAN

Grand Totals	Party Member Registration	Party Member Ballots Cast	Turnout (%)	Robert Ardini	Joe Walsh	Bill Weld	Roque "Rocky" De La Fuente	Matthew John Matern	Zoltan G. Istvan	Donald J. Trump
District										
Stanislaus County	92,528	49,043	53.0	172	705	646	289	331	65	43706
10TH CONGRESSIONAL DISTRICT	92,528	49,043	53.0	172	705	646	289	331	65	43706
5TH SENATORIAL DISTRICT	42,862	22,829	53.3	84	386	349	149	170	33	20229
12TH ASSEMBLY DISTRICT	65,155	36,463	56.0	93	489	494	198	294	38	32407
21ST ASSEMBLY DISTRICT	27,373	12,580	46.0	79	216	152	91	37	27	11299
1ST SUPERVISORIAL DISTRICT	23,546	13,445	57.1	34	172	160	72	91	14	12135
2ND SUPERVISORIAL DISTRICT	21,370	12,195	57.1	23	145	158	56	96	10	10777
5TH SUPERVISORIAL DISTRICT	12,120	5,089	42.0	40	80	55	46	16	13	4586
NEWMAN CROWS LANDING UNIFIED	1,846	961	52.1	7	20	13	10	1	3	864
PATTERSON JOINT UNIFIED	2,817	1,358	48.2	9	16	17	10	5	2	1244
CHATOM UNION	915	613	67.0	1	4	4	2	1	1	572
SALIDA UNION	3,236	1,686	52.1	5	33	19	14	8	4	1517
STANISLAUS UNION	5,853	3,304	56.4	9	44	57	20	29	4	2886
BURBANK-PARADISE FIRE PROTECTION DIST	802	234	29.2	0	2	4	1	2	0	213
COUNTYWIDE	92,528	49,043	53.0	172	705	646	289	331	65	43706
STATEWIDE DISTRICT	92,528	49,043	53.0	172	705	646	289	331	65	43706
UNINCORPORATED AREA	21,441	12,202	56.9	33	146	126	68	58	15	11061
8TH SENATORIAL DISTRICT	33,546	19,488	58.1	40	222	229	84	138	16	17400
12TH SENATORIAL DISTRICT	16,120	6,726	41.7	48	97	68	56	23	16	6077
3RD SUPERVISORIAL DISTRICT	14,985	7,317	48.8	23	119	100	59	47	8	6511
4TH SUPERVISORIAL DISTRICT	20,507	10,997	53.6	52	189	173	56	81	20	9697
CITY OF CERES	5,844	2,399	41.1	21	29	19	18	5	8	2165
CITY OF HUGHSON	1,685	1,005	59.6	3	10	6	6	4	0	892
CITY OF MODESTO	35,692	18,398	51.5	75	321	298	112	145	25	16226
CITY OF NEWMAN	1,291	675	52.3	4	13	11	8	1	3	603
CITY OF OAKDALE	5,593	3,261	58.3	8	38	24	9	22	2	2958
CITY OF PATTERSON	2,082	941	45.2	7	12	13	9	5	2	851
CITY OF RIVERBANK	3,777	1,917	50.8	5	34	23	21	12	0	1719
CITY OF TURLOCK	13,343	7,331	54.9	15	96	113	34	71	7	6384
CITY OF WATERFORD	1,780	914	51.3	1	6	13	4	8	3	847
STATE BOARD OF EQUALIZATION DISTRICT 1	92,528	49,043	53.0	172	705	646	289	331	65	43706
Mail Precinct Totals	92,528	1,137	1.2	4	9	16	6	4	2	1,033
Vote By Mail Totals	92,528	40,605	43.9	142	585	535	228	280	47	36,010
Election Day Totals	92,528	7,301	7.9	26	111	95	55	47	16	6,663
Grand Totals	92,528	49,043	53.0	172	705	646	289	331	65	43,706

President of the United States Presidential Preference - AMERICAN INDEPENDENT

Cumulative Totals	Party Member Registration	Party Member Ballots Cast	Turnout (%)	Phil Collins	Roque "Rocky" De La Fuente	Charles Kraut	J.R. Myers	Don Blankenship
Precinct								
101002	33	5	15.2	0	0	0	0	1
102001	51	4	7.8	1	0	0	0	0
102002	12	4	33.3	0	1	1	0	0
102003	18	3	16.7	0	0	0	0	0
102005	39	6	15.4	1	0	0	0	1
102007	11	4	36.4	0	1	0	0	0
103001	76	15	19.7	0	1	0	0	1
103002	122	36	29.5	3	2	0	1	3
103003	91	22	24.2	3	2	1	1	0
103004	51	16	31.4	1	2	0	0	0
103005	82	21	25.6	4	2	0	0	1
103009	48	16	33.3	1	1	1	0	2
103016	56	9	16.1	2	0	0	0	0
103026	69	20	29.0	2	3	0	1	0
104001	49	20	40.8	1	0	0	0	1
104004	20	8	40.0	0	0	0	0	2
105002	37	10	27.0	1	3	0	0	0
105003	7	3	42.9	0	1	0	0	1
105004	12	3	25.0	2	0	0	0	0
106001	92	31	33.7	6	1	2	0	2
106013	9	2	22.2	0	0	0	0	0
107005	45	20	44.4	1	0	1	0	0
107007	13	5	38.5	0	0	0	0	1
108002	55	16	29.1	0	0	0	2	1
108008	8	2	25.0	0	1	0	0	0
109001	55	26	47.3	6	2	1	0	1
109003	31	13	41.9	2	0	0	0	0
110001	48	17	35.4	0	1	1	2	1
110002	72	32	44.4	6	1	0	2	0
110006	32	8	25.0	1	0	1	1	0
110008	18	7	38.9	1	0	0	1	2
111003	58	15	25.9	1	0	1	0	2
111005	34	20	58.8	1	1	0	0	1
112001	20	11	55.0	1	0	0	1	0
112002	8	3	37.5	0	0	0	0	0
114001	125	47	37.6	5	5	1	0	1
115001	141	64	45.4	4	1	0	0	2
115003	8	4	50.0	0	0	0	0	0
117001	139	58	41.7	9	1	0	2	2
117002	122	60	49.2	6	4	0	1	1
117003	45	12	26.7	1	0	0	0	0
117004	56	7	12.5	0	0	0	2	1
117005	42	7	16.7	1	0	0	0	0
117006	98	24	24.5	0	3	0	2	2
117009	117	37	31.6	5	2	0	1	1
117014	105	40	38.1	5	0	2	2	3
117016	130	45	34.6	4	4	3	2	2
117021	93	26	28.0	4	2	1	1	1
117023	21	1	4.8	0	0	0	0	1
117027	142	54	38.0	3	1	2	0	5
117028	110	29	26.4	1	0	1	1	2
117029	112	34	30.4	2	4	3	0	3
117036	137	50	36.5	5	0	1	2	1
117040	110	51	46.4	5	2	4	1	2
117043	138	49	35.5	2	1	0	0	1
117045	115	40	34.8	3	1	1	1	0
117052	84	34	40.5	1	1	1	0	4

President of the United States Presidential Preference - AMERICAN INDEPENDENT

Cumulative Totals	Party Member Registration	Party Member Ballots Cast	Turnout (%)	Phil Collins	Roque "Rocky" De La Fuente	Charles Kraut	J.R. Myers	Don Blankenship
Precinct								
117059	109	58	53.2	3	2	3	0	2
117068	107	27	25.2	2	0	0	1	1
117069	141	60	42.6	5	3	0	2	2
117073	24	4	16.7	1	0	0	0	0
117074	144	66	45.8	6	2	2	0	4
117076	106	37	34.9	2	2	3	1	2
117079	106	36	34.0	1	2	1	0	0
117083	120	55	45.8	6	4	3	1	0
117084	88	26	29.5	3	1	1	0	2
117091	116	40	34.5	3	1	0	0	0
117095	112	33	29.5	3	0	1	1	4
117101	130	40	30.8	7	3	0	1	2
117104	55	16	29.1	1	2	1	0	0
117105	52	14	26.9	2	0	0	1	1
117112	123	38	30.9	5	2	0	1	1
117136	132	47	35.6	2	2	1	0	0
117169	14	2	14.3	1	0	0	0	0
117179	17	6	35.3	1	0	0	0	1
119001	47	20	42.6	0	1	1	0	1
119003	66	20	30.3	0	1	0	1	1
119004	52	18	34.6	0	1	2	0	1
120001	57	25	43.9	1	0	0	0	0
121001	187	58	31.0	3	3	2	6	2
121003	197	81	41.1	6	2	1	1	2
121007	159	69	43.4	4	2	0	1	3
123001	19	8	42.1	0	0	0	0	0
123004	55	16	29.1	0	0	1	0	0
123005	12	1	8.3	0	0	0	0	1
124001	118	43	36.4	3	3	2	0	2
124003	51	19	37.3	4	0	0	0	2
124004	31	7	22.6	1	0	0	0	0
124008	107	42	39.3	3	7	1	1	2
126001	93	23	24.7	0	3	1	0	1
126002	81	35	43.2	3	3	0	2	1
126004	80	35	43.8	5	1	2	0	0
126008	137	50	36.5	5	2	1	2	1
127001	91	29	31.9	2	1	0	2	1
127003	83	21	25.3	2	3	1	1	1
127007	54	25	46.3	3	1	0	1	1
127008	19	5	26.3	0	0	0	0	0
128001	81	22	27.2	1	0	1	0	1
128003	71	14	19.7	0	1	0	0	1
128005	84	27	32.1	3	2	0	1	1
128006	134	54	40.3	0	3	2	1	0
128010	59	21	35.6	1	0	0	1	1
128012	60	27	45.0	0	1	4	0	1
128013	70	31	44.3	2	2	0	0	1
128014	103	35	34.0	1	0	2	3	1
128016	88	27	30.7	1	0	1	0	1
128017	127	36	28.3	3	0	0	1	2
128019	78	25	32.1	0	1	0	1	3
128026	50	29	58.0	1	0	0	1	1
128031	58	25	43.1	0	3	2	0	1
128040	103	37	35.9	4	0	1	0	0
129001	89	35	39.3	0	2	0	0	4
129003	60	13	21.7	0	0	0	0	1
131002	11	6	54.5	0	0	0	0	0

President of the United States Presidential Preference - AMERICAN INDEPENDENT

Cumulative Totals

Precinct	Party Member Registration	Party Member Ballots Cast	Turnout (%)	Phil Collins	Roque "Rocky" De La Fuente	Charles Kraut	J.R. Myers	Don Blankenship
131003	12	7	58.3	0	1	0	0	0
131005	26	6	23.1	0	0	0	0	0
132002	70	33	47.1	3	1	0	1	0
901001	2	1	50.0	1	0	0	0	0
902007	8	0	0.0	0	0	0	0	0
902010	4	1	25.0	0	0	0	0	0
903011	3	1	33.3	0	0	0	0	0
903027	0	0	0.0	0	0	0	0	0
903047	0	0	0.0	0	0	0	0	0
904002	4	1	25.0	0	0	0	0	0
905005	4	2	50.0	0	0	0	0	0
906002	8	3	37.5	0	0	0	0	0
906008	3	1	33.3	0	0	0	0	0
906010	4	1	25.0	0	0	0	0	0
906016	3	3	100.0	0	0	0	0	0
907001	3	3	100.0	0	0	0	0	0
907010	3	3	100.0	0	0	0	0	0
907011	3	1	33.3	0	0	0	0	0
908001	0	0	0.0	0	0	0	0	0
908003	0	0	0.0	0	0	0	0	0
910003	9	5	55.6	0	1	0	0	0
910017	10	2	20.0	0	0	0	0	0
911010	0	0	0.0	0	0	0	0	0
912003	9	3	33.3	0	0	0	0	0
912004	5	1	20.0	1	0	0	0	0
913002	8	3	37.5	1	0	0	0	0
914004	0	0	0.0	0	0	0	0	0
916002	0	1	0.0	0	0	0	0	0
917012	4	3	75.0	0	0	0	0	0
917049	1	0	0.0	0	0	0	0	0
917087	5	0	0.0	0	0	0	0	0
917167	1	0	0.0	0	0	0	0	0
917191	4	2	50.0	0	0	0	0	0
917194	0	0	0.0	0	0	0	0	0
917196	0	0	0.0	0	0	0	0	0
917212	0	0	0.0	0	0	0	0	0
917214	0	0	0.0	0	0	0	0	0
918003	7	1	14.3	0	0	0	0	0
919009	0	0	0.0	0	0	0	0	0
921009	3	1	33.3	0	0	1	0	0
923004	4	1	25.0	0	0	0	0	0
923015	8	2	25.0	0	0	0	0	0
923020	7	0	0.0	0	0	0	0	0
923022	1	0	0.0	0	0	0	0	0
924007	0	0	0.0	0	0	0	0	0
927011	3	0	0.0	0	0	0	0	0
928021	5	2	40.0	0	0	0	0	1
928023	6	3	50.0	0	0	0	0	0
928067	0	0	0.0	0	0	0	0	0
930003	6	2	33.3	1	0	0	0	0
932006	0	0	0.0	0	0	0	0	0
Mail Precinct Totals	8,756	58	0.7	4	1	1	0	2
Vote By Mail Totals	8,756	2,667	30.5	196	113	63	55	108
Election Day Totals	8,756	319	3.6	37	22	11	12	15
Grand Totals	8,756	3,044	34.8	237	136	75	67	125

President of the United States Presidential Preference - AMERICAN INDEPENDENT

Mail Precinct Totals

District	Party Member Registration	Party Member Ballots Cast	Turnout (%)	Phil Collins	Roque "Rocky" De La Fuente	Charles Kraut	J.R. Myers	Don Blankenship
Stanislaus County	8,756	58	0.7	4	1	1	0	2
10TH CONGRESSIONAL DISTRICT	8,756	58	0.7	4	1	1	0	2
5TH SENATORIAL DISTRICT	4,245	16	0.4	1	0	0	0	0
12TH ASSEMBLY DISTRICT	5,815	37	0.6	1	1	1	0	2
21ST ASSEMBLY DISTRICT	2,941	21	0.7	3	0	0	0	0
1ST SUPERVISORIAL DISTRICT	2,080	15	0.7	0	0	1	0	1
2ND SUPERVISORIAL DISTRICT	1,767	18	1.0	1	1	0	0	1
5TH SUPERVISORIAL DISTRICT	1,352	5	0.4	1	0	0	0	0
NEWMAN CROWS LANDING UNIFIED	228	0	0.0	0	0	0	0	0
PATTERSON JOINT UNIFIED	362	0	0.0	0	0	0	0	0
CHATOM UNION	61	3	4.9	0	0	0	0	1
SALIDA UNION	338	0	0.0	0	0	0	0	0
STANISLAUS UNION	552	1	0.2	0	0	0	0	0
BURBANK-PARADISE FIRE PROTECTION DIST	79	0	0.0	0	0	0	0	0
COUNTYWIDE	8,756	58	0.7	4	1	1	0	2
STATEWIDE DISTRICT	8,756	58	0.7	4	1	1	0	2
UNINCORPORATED AREA	1,671	43	2.6	4	1	0	0	0
8TH SENATORIAL DISTRICT	2,748	31	1.1	3	1	1	0	2
12TH SENATORIAL DISTRICT	1,763	11	0.6	0	0	0	0	0
3RD SUPERVISORIAL DISTRICT	1,575	11	0.7	1	0	0	0	0
4TH SUPERVISORIAL DISTRICT	1,982	9	0.5	1	0	0	0	0
CITY OF CERES	598	1	0.2	0	0	0	0	0
CITY OF HUGHSON	125	0	0.0	0	0	0	0	0
CITY OF MODESTO	3,627	5	0.1	0	0	0	0	0
CITY OF NEWMAN	165	0	0.0	0	0	0	0	0
CITY OF OAKDALE	546	1	0.2	0	0	1	0	0
CITY OF PATTERSON	307	0	0.0	0	0	0	0	0
CITY OF RIVERBANK	391	0	0.0	0	0	0	0	0
CITY OF TURLOCK	1,177	5	0.4	0	0	0	0	1
CITY OF WATERFORD	149	3	2.0	0	0	0	0	1
STATE BOARD OF EQUALIZATION DISTRICT 1	8,756	58	0.7	4	1	1	0	2
Mail Precinct Totals	8,756	58	0.7	4	1	1	0	2

President of the United States Presidential Preference - AMERICAN INDEPENDENT

Vote By Mail Totals

District	Party Member Registration	Party Member Ballots Cast	Turnout (%)	Phil Collins	Roque "Rocky" De La Fuente	Charles Kraut	J.R. Myers	Don Blankenship
Stanislaus County	8,756	2,667	30.5	196	113	63	55	108
10TH CONGRESSIONAL DISTRICT	8,756	2,667	30.5	196	113	63	55	108
5TH SENATORIAL DISTRICT	4,245	1,351	31.8	109	60	36	27	53
12TH ASSEMBLY DISTRICT	5,815	1,908	32.8	133	77	44	39	66
21ST ASSEMBLY DISTRICT	2,941	759	25.8	63	36	19	16	42
1ST SUPERVISORIAL DISTRICT	2,080	711	34.2	50	31	13	14	24
2ND SUPERVISORIAL DISTRICT	1,767	551	31.2	34	17	15	12	22
5TH SUPERVISORIAL DISTRICT	1,352	342	25.3	34	23	7	5	16
NEWMAN CROWS LANDING UNIFIED	228	60	26.3	0	3	3	2	3
PATTERSON JOINT UNIFIED	362	120	33.1	15	9	3	1	7
CHATOM UNION	61	18	29.5	1	0	0	0	1
SALIDA UNION	338	93	27.5	8	6	2	3	4
STANISLAUS UNION	552	180	32.6	13	7	5	5	9
BURBANK-PARADISE FIRE PROTECTION DIST	79	17	21.5	0	1	1	0	1
COUNTYWIDE	8,756	2,667	30.5	196	113	63	55	108
STATEWIDE DISTRICT	8,756	2,667	30.5	196	113	63	55	108
UNINCORPORATED AREA	1,671	493	29.5	44	16	9	10	21
8TH SENATORIAL DISTRICT	2,748	895	32.6	50	28	18	20	35
12TH SENATORIAL DISTRICT	1,763	421	23.9	37	25	9	8	20
3RD SUPERVISORIAL DISTRICT	1,575	430	27.3	31	21	12	15	23
4TH SUPERVISORIAL DISTRICT	1,982	633	31.9	47	21	16	9	23
CITY OF CERES	598	138	23.1	13	11	1	2	6
CITY OF HUGHSON	125	41	32.8	4	4	1	0	1
CITY OF MODESTO	3,627	1,136	31.3	91	44	30	22	48
CITY OF NEWMAN	165	45	27.3	0	2	3	0	2
CITY OF OAKDALE	546	180	33.0	10	7	3	8	5
CITY OF PATTERSON	307	98	31.9	9	9	2	1	6
CITY OF RIVERBANK	391	126	32.2	10	8	3	4	2
CITY OF TURLOCK	1,177	371	31.5	15	11	11	8	13
CITY OF WATERFORD	149	39	26.2	0	1	0	0	4
STATE BOARD OF EQUALIZATION DISTRICT 1	8,756	2,667	30.5	196	113	63	55	108
Vote By Mail Totals	8,756	2,667	30.5	196	113	63	55	108

President of the United States Presidential Preference - AMERICAN INDEPENDENT

Election Day Totals	Party Member Registration	Party Member Ballots Cast	Turnout (%)	Phil Collins	Roque "Rocky" De La Fuente	Charles Kraut	J.R. Myers	Don Blankenship
District								
Stanislaus County	8,756	319	3.6	37	22	11	12	15
10TH CONGRESSIONAL DISTRICT	8,756	319	3.6	37	22	11	12	15
5TH SENATORIAL DISTRICT	4,245	153	3.6	23	9	6	6	8
12TH ASSEMBLY DISTRICT	5,815	212	3.6	26	13	9	8	10
21ST ASSEMBLY DISTRICT	2,941	107	3.6	11	9	2	4	5
1ST SUPERVISORIAL DISTRICT	2,080	88	4.2	9	6	4	1	4
2ND SUPERVISORIAL DISTRICT	1,767	67	3.8	6	5	3	4	2
5TH SUPERVISORIAL DISTRICT	1,352	48	3.6	4	6	2	2	1
NEWMAN CROWS LANDING UNIFIED	228	16	7.0	0	1	0	1	1
PATTERSON JOINT UNIFIED	362	17	4.7	2	3	1	0	0
CHATOM UNION	61	2	3.3	0	0	0	0	0
SALIDA UNION	338	13	3.8	2	0	0	1	1
STANISLAUS UNION	552	11	2.0	3	0	0	1	1
BURBANK-PARADISE FIRE PROTECTION DIST	79	4	5.1	0	0	0	0	0
COUNTYWIDE	8,756	319	3.6	37	22	11	12	15
STATEWIDE DISTRICT	8,756	319	3.6	37	22	11	12	15
UNINCORPORATED AREA	1,671	53	3.2	3	5	1	4	2
8TH SENATORIAL DISTRICT	2,748	106	3.9	9	7	3	4	4
12TH SENATORIAL DISTRICT	1,763	60	3.4	5	6	2	2	3
3RD SUPERVISORIAL DISTRICT	1,575	45	2.9	8	2	0	3	2
4TH SUPERVISORIAL DISTRICT	1,982	71	3.6	10	3	2	2	6
CITY OF CERES	598	17	2.8	3	2	1	1	1
CITY OF HUGHSON	125	6	4.8	1	1	0	0	0
CITY OF MODESTO	3,627	127	3.5	20	8	5	5	6
CITY OF NEWMAN	165	13	7.9	0	1	0	1	1
CITY OF OAKDALE	546	28	5.1	3	0	0	0	2
CITY OF PATTERSON	307	13	4.2	2	1	1	0	0
CITY OF RIVERBANK	391	17	4.3	3	1	1	0	1
CITY OF TURLOCK	1,177	39	3.3	2	2	2	1	2
CITY OF WATERFORD	149	6	4.0	0	1	0	0	0
STATE BOARD OF EQUALIZATION DISTRICT 1	8,756	319	3.6	37	22	11	12	15
Election Day Totals	8,756	319	3.6	37	22	11	12	15

President of the United States Presidential Preference - AMERICAN INDEPENDENT

Grand Totals

District	Party Member Registration	Party Member Ballots Cast	Turnout (%)	Phil Collins	Roque "Rocky" De La Fuente	Charles Kraut	J.R. Myers	Don Blankenship
Stanislaus County	8,756	3,044	34.8	237	136	75	67	125
10TH CONGRESSIONAL DISTRICT	8,756	3,044	34.8	237	136	75	67	125
5TH SENATORIAL DISTRICT	4,245	1,520	35.8	133	69	42	33	61
12TH ASSEMBLY DISTRICT	5,815	2,157	37.1	160	91	54	47	78
21ST ASSEMBLY DISTRICT	2,941	887	30.2	77	45	21	20	47
1ST SUPERVISORIAL DISTRICT	2,080	814	39.1	59	37	18	15	29
2ND SUPERVISORIAL DISTRICT	1,767	636	36.0	41	23	18	16	25
5TH SUPERVISORIAL DISTRICT	1,352	395	29.2	39	29	9	7	17
NEWMAN CROWS LANDING UNIFIED	228	76	33.3	0	4	3	3	4
PATTERSON JOINT UNIFIED	362	137	37.8	17	12	4	1	7
CHATOM UNION	61	23	37.7	1	0	0	0	2
SALIDA UNION	338	106	31.4	10	6	2	4	5
STANISLAUS UNION	552	192	34.8	16	7	5	6	10
BURBANK-PARADISE FIRE PROTECTION DIST	79	21	26.6	0	1	1	0	1
COUNTYWIDE	8,756	3,044	34.8	237	136	75	67	125
STATEWIDE DISTRICT	8,756	3,044	34.8	237	136	75	67	125
UNINCORPORATED AREA	1,671	589	35.2	51	22	10	14	23
8TH SENATORIAL DISTRICT	2,748	1,032	37.6	62	36	22	24	41
12TH SENATORIAL DISTRICT	1,763	492	27.9	42	31	11	10	23
3RD SUPERVISORIAL DISTRICT	1,575	486	30.9	40	23	12	18	25
4TH SUPERVISORIAL DISTRICT	1,982	713	36.0	58	24	18	11	29
CITY OF CERES	598	156	26.1	16	13	2	3	7
CITY OF HUGHSON	125	47	37.6	5	5	1	0	1
CITY OF MODESTO	3,627	1,268	35.0	111	52	35	27	54
CITY OF NEWMAN	165	58	35.2	0	3	3	1	3
CITY OF OAKDALE	546	209	38.3	13	7	4	8	7
CITY OF PATTERSON	307	111	36.2	11	10	3	1	6
CITY OF RIVERBANK	391	143	36.6	13	9	4	4	3
CITY OF TURLOCK	1,177	415	35.3	17	13	13	9	16
CITY OF WATERFORD	149	48	32.2	0	2	0	0	5
STATE BOARD OF EQUALIZATION DISTRICT 1	8,756	3,044	34.8	237	136	75	67	125
Mail Precinct Totals	8,756	58	0.7	4	1	1	0	2
Vote By Mail Totals	8,756	2,667	30.5	196	113	63	55	108
Election Day Totals	8,756	319	3.6	37	22	11	12	15
Grand Totals	8,756	3,044	34.8	237	136	75	67	125

President of the United States Presidential Candidate Preference - GREEN

Cumulative Totals	Party Member Registration	Party Member Ballots Cast	Turnout (%)	David Rolde	Howie Hawkins	Dario Hunter	Dennis Lambert	Sedinam Moyowasifza-Curry
Precinct								
101002	2	0	0.0	0	0	0	0	0
102001	8	1	12.5	0	0	0	0	0
102002	1	0	0.0	0	0	0	0	0
102003	2	1	50.0	0	0	0	1	0
102005	7	1	14.3	0	0	0	1	0
102007	1	0	0.0	0	0	0	0	0
103001	10	1	10.0	0	0	0	0	0
103002	16	3	18.8	0	1	1	0	0
103003	14	4	28.6	0	0	0	0	0
103004	1	0	0.0	0	0	0	0	0
103005	4	0	0.0	0	0	0	0	0
103009	3	0	0.0	0	0	0	0	0
103016	2	0	0.0	0	0	0	0	0
103026	1	0	0.0	0	0	0	0	0
104001	0	0	0.0	0	0	0	0	0
104004	3	1	33.3	0	0	0	1	0
105002	2	0	0.0	0	0	0	0	0
105003	0	0	0.0	0	0	0	0	0
105004	0	0	0.0	0	0	0	0	0
106001	6	4	66.7	0	0	1	2	0
106013	0	0	0.0	0	0	0	0	0
107005	0	0	0.0	0	0	0	0	0
107007	2	2	100.0	0	0	0	0	0
108002	4	0	0.0	0	0	0	0	0
108008	0	0	0.0	0	0	0	0	0
109001	5	2	40.0	0	0	0	0	0
109003	1	0	0.0	0	0	0	0	0
110001	6	0	0.0	0	0	0	0	0
110002	5	2	40.0	0	0	0	0	0
110006	1	1	100.0	0	0	0	0	0
110008	1	1	100.0	0	0	0	0	0
111003	7	2	28.6	0	1	1	0	0
111005	3	1	33.3	0	0	0	0	1
112001	0	0	0.0	0	0	0	0	0
112002	0	0	0.0	0	0	0	0	0
114001	8	4	50.0	1	0	1	1	0
115001	10	2	20.0	0	0	0	0	0
115003	0	0	0.0	0	0	0	0	0
117001	16	5	31.3	0	0	1	0	1
117002	6	1	16.7	1	0	0	0	0
117003	5	1	20.0	0	0	0	1	0
117004	5	3	60.0	0	1	0	0	0
117005	5	1	20.0	0	0	0	0	0
117006	4	0	0.0	0	0	0	0	0
117009	7	1	14.3	0	0	0	0	0
117014	5	0	0.0	0	0	0	0	0
117016	10	2	20.0	0	2	0	0	0
117021	8	4	50.0	1	0	1	1	0
117023	1	0	0.0	0	0	0	0	0
117027	10	2	20.0	0	0	1	0	0
117028	16	3	18.8	0	0	0	0	1
117029	13	3	23.1	0	1	0	0	0
117036	14	5	35.7	0	2	0	1	1
117040	11	6	54.5	0	1	0	1	0
117043	9	3	33.3	0	0	0	0	0
117045	5	2	40.0	0	0	0	0	0
117052	4	1	25.0	0	0	0	0	0

President of the United States Presidential Candidate Preference - GREEN

Cumulative Totals	Party Member Registration	Party Member Ballots Cast	Turnout (%)	David Rolde	Howie Hawkins	Dario Hunter	Dennis Lambert	Sedinam Moyowasifza-Curry
Precinct								
117059	7	3	42.9	1	0	0	0	0
117068	7	0	0.0	0	0	0	0	0
117069	9	2	22.2	0	0	1	0	0
117073	3	0	0.0	0	0	0	0	0
117074	9	1	11.1	0	0	0	0	0
117076	7	2	28.6	1	0	0	0	0
117079	12	2	16.7	0	0	1	0	0
117083	7	1	14.3	0	1	0	0	0
117084	9	3	33.3	1	1	0	0	0
117091	5	2	40.0	0	0	0	0	0
117095	9	3	33.3	0	1	0	1	0
117101	6	1	16.7	0	0	0	1	0
117104	7	1	14.3	0	0	0	1	0
117105	2	0	0.0	0	0	0	0	0
117112	6	4	66.7	0	1	0	0	0
117136	11	3	27.3	0	2	0	0	0
117169	0	0	0.0	0	0	0	0	0
117179	1	0	0.0	0	0	0	0	0
119001	4	1	25.0	0	0	0	0	0
119003	6	3	50.0	0	0	0	1	0
119004	2	0	0.0	0	0	0	0	0
120001	1	1	100.0	0	0	0	0	0
121001	12	2	16.7	0	0	1	0	0
121003	9	3	33.3	0	0	0	0	0
121007	9	1	11.1	0	0	0	0	0
123001	0	0	0.0	0	0	0	0	0
123004	5	1	20.0	0	0	0	0	0
123005	4	1	25.0	0	0	0	0	0
124001	8	4	50.0	0	1	1	0	0
124003	9	1	11.1	0	0	0	0	0
124004	2	0	0.0	0	0	0	0	0
124008	5	1	20.0	0	0	0	0	0
126001	7	2	28.6	1	0	0	1	0
126002	9	2	22.2	0	0	0	1	0
126004	2	0	0.0	0	0	0	0	0
126008	4	3	75.0	0	0	1	0	0
127001	8	2	25.0	1	0	0	0	0
127003	11	2	18.2	0	0	1	0	0
127007	5	2	40.0	0	0	0	0	0
127008	0	0	0.0	0	0	0	0	0
128001	2	0	0.0	0	0	0	0	0
128003	6	3	50.0	0	0	0	1	1
128005	14	4	28.6	0	3	0	0	0
128006	13	5	38.5	0	1	2	1	0
128010	11	2	18.2	0	1	1	0	0
128012	3	0	0.0	0	0	0	0	0
128013	1	0	0.0	0	0	0	0	0
128014	6	0	0.0	0	0	0	0	0
128016	7	4	57.1	0	1	1	0	0
128017	7	0	0.0	0	0	0	0	0
128019	13	5	38.5	0	0	1	0	1
128026	5	3	60.0	0	1	0	0	0
128031	5	0	0.0	0	0	0	0	0
128040	9	5	55.6	0	1	0	1	0
129001	5	1	20.0	0	0	0	0	0
129003	7	1	14.3	0	0	0	1	0
131002	1	1	100.0	0	0	0	0	0

President of the United States Presidential Candidate Preference - GREEN

Cumulative Totals	Party Member Registration	Party Member Ballots Cast	Turnout (%)	David Rolde	Howie Hawkins	Dario Hunter	Dennis Lambert	Sedinam Moyowasifza-Curry
Precinct								
131003	2	0	0.0	0	0	0	0	0
131005	4	2	50.0	0	0	0	0	0
132002	1	0	0.0	0	0	0	0	0
901001	0	0	0.0	0	0	0	0	0
902007	0	0	0.0	0	0	0	0	0
902010	1	1	100.0	0	1	0	0	0
903011	0	0	0.0	0	0	0	0	0
903027	0	0	0.0	0	0	0	0	0
903047	0	0	0.0	0	0	0	0	0
904002	1	0	0.0	0	0	0	0	0
905005	0	0	0.0	0	0	0	0	0
906002	1	0	0.0	0	0	0	0	0
906008	0	0	0.0	0	0	0	0	0
906010	0	0	0.0	0	0	0	0	0
906016	0	0	0.0	0	0	0	0	0
907001	0	0	0.0	0	0	0	0	0
907010	0	0	0.0	0	0	0	0	0
907011	0	0	0.0	0	0	0	0	0
908001	0	0	0.0	0	0	0	0	0
908003	0	0	0.0	0	0	0	0	0
910003	0	0	0.0	0	0	0	0	0
910017	0	0	0.0	0	0	0	0	0
911010	0	0	0.0	0	0	0	0	0
912003	0	0	0.0	0	0	0	0	0
912004	1	0	0.0	0	0	0	0	0
913002	0	0	0.0	0	0	0	0	0
914004	0	0	0.0	0	0	0	0	0
916002	0	0	0.0	0	0	0	0	0
917012	0	0	0.0	0	0	0	0	0
917049	0	0	0.0	0	0	0	0	0
917087	2	0	0.0	0	0	0	0	0
917167	0	0	0.0	0	0	0	0	0
917191	0	0	0.0	0	0	0	0	0
917194	0	0	0.0	0	0	0	0	0
917196	0	0	0.0	0	0	0	0	0
917212	0	0	0.0	0	0	0	0	0
917214	0	0	0.0	0	0	0	0	0
918003	1	0	0.0	0	0	0	0	0
919009	0	0	0.0	0	0	0	0	0
921009	0	0	0.0	0	0	0	0	0
923004	0	0	0.0	0	0	0	0	0
923015	0	0	0.0	0	0	0	0	0
923020	1	0	0.0	0	0	0	0	0
923022	0	0	0.0	0	0	0	0	0
924007	0	0	0.0	0	0	0	0	0
927011	0	0	0.0	0	0	0	0	0
928021	0	0	0.0	0	0	0	0	0
928023	0	0	0.0	0	0	0	0	0
928067	0	0	0.0	0	0	0	0	0
930003	0	0	0.0	0	0	0	0	0
932006	0	0	0.0	0	0	0	0	0
Mail Precinct Totals	659	1	0.2	0	1	0	0	0
Vote By Mail Totals	659	154	23.4	7	22	15	19	4
Election Day Totals	659	18	2.7	1	2	3	1	2
Grand Totals	659	173	26.3	8	25	18	20	6

President of the United States Presidential Candidate Preference - GREEN

Mail Precinct Totals

District	Party Member Registration	Party Member Ballots Cast	Turnout (%)	David Rolde	Howie Hawkins	Dario Hunter	Dennis Lambert	Sedinam Moyowasifza-Curry
Stanislaus County	659	1	0.2	0	1	0	0	0
10TH CONGRESSIONAL DISTRICT	659	1	0.2	0	1	0	0	0
5TH SENATORIAL DISTRICT	311	0	0.0	0	0	0	0	0
12TH ASSEMBLY DISTRICT	410	0	0.0	0	0	0	0	0
21ST ASSEMBLY DISTRICT	249	1	0.4	0	1	0	0	0
1ST SUPERVISORIAL DISTRICT	128	0	0.0	0	0	0	0	0
2ND SUPERVISORIAL DISTRICT	139	0	0.0	0	0	0	0	0
5TH SUPERVISORIAL DISTRICT	116	1	0.9	0	1	0	0	0
NEWMAN CROWS LANDING UNIFIED	16	0	0.0	0	0	0	0	0
PATTERSON JOINT UNIFIED	29	0	0.0	0	0	0	0	0
CHATOM UNION	1	0	0.0	0	0	0	0	0
SALIDA UNION	33	0	0.0	0	0	0	0	0
STANISLAUS UNION	36	0	0.0	0	0	0	0	0
BURBANK-PARADISE FIRE PROTECTION DIST	10	0	0.0	0	0	0	0	0
COUNTYWIDE	659	1	0.2	0	1	0	0	0
STATEWIDE DISTRICT	659	1	0.2	0	1	0	0	0
UNINCORPORATED AREA	125	1	0.8	0	1	0	0	0
8TH SENATORIAL DISTRICT	197	0	0.0	0	0	0	0	0
12TH SENATORIAL DISTRICT	151	1	0.7	0	1	0	0	0
3RD SUPERVISORIAL DISTRICT	124	0	0.0	0	0	0	0	0
4TH SUPERVISORIAL DISTRICT	152	0	0.0	0	0	0	0	0
CITY OF CERES	51	0	0.0	0	0	0	0	0
CITY OF HUGHSON	8	0	0.0	0	0	0	0	0
CITY OF MODESTO	273	0	0.0	0	0	0	0	0
CITY OF NEWMAN	12	0	0.0	0	0	0	0	0
CITY OF OAKDALE	30	0	0.0	0	0	0	0	0
CITY OF PATTERSON	24	0	0.0	0	0	0	0	0
CITY OF RIVERBANK	22	0	0.0	0	0	0	0	0
CITY OF TURLOCK	102	0	0.0	0	0	0	0	0
CITY OF WATERFORD	12	0	0.0	0	0	0	0	0
STATE BOARD OF EQUALIZATION DISTRICT 1	659	1	0.2	0	1	0	0	0
Mail Precinct Totals	659	1	0.2	0	1	0	0	0

President of the United States Presidential Candidate Preference - GREEN

Vote By Mail Totals

District	Party Member Registration	Party Member Ballots Cast	Turnout (%)	David Rolde	Howie Hawkins	Dario Hunter	Dennis Lambert	Sedinam Moyowasifza-Curry
Stanislaus County	659	154	23.4	7	22	15	19	4
10TH CONGRESSIONAL DISTRICT	659	154	23.4	7	22	15	19	4
5TH SENATORIAL DISTRICT	311	71	22.8	6	12	6	8	1
12TH ASSEMBLY DISTRICT	410	109	26.6	7	18	12	13	3
21ST ASSEMBLY DISTRICT	249	45	18.1	0	4	3	6	1
1ST SUPERVISORIAL DISTRICT	128	28	21.9	2	3	2	4	1
2ND SUPERVISORIAL DISTRICT	139	45	32.4	1	8	7	7	2
5TH SUPERVISORIAL DISTRICT	116	19	16.4	0	1	1	2	0
NEWMAN CROWS LANDING UNIFIED	16	4	25.0	0	0	0	1	0
PATTERSON JOINT UNIFIED	29	8	27.6	0	1	1	0	0
CHATOM UNION	1	0	0.0	0	0	0	0	0
SALIDA UNION	33	9	27.3	2	1	1	0	0
STANISLAUS UNION	36	6	16.7	0	3	1	1	0
BURBANK-PARADISE FIRE PROTECTION DIST	10	2	20.0	0	0	0	0	0
COUNTYWIDE	659	154	23.4	7	22	15	19	4
STATEWIDE DISTRICT	659	154	23.4	7	22	15	19	4
UNINCORPORATED AREA	125	31	24.8	1	1	2	4	1
8TH SENATORIAL DISTRICT	197	57	28.9	1	8	8	8	3
12TH SENATORIAL DISTRICT	151	26	17.2	0	2	1	3	0
3RD SUPERVISORIAL DISTRICT	124	26	21.0	2	6	2	2	0
4TH SUPERVISORIAL DISTRICT	152	36	23.7	2	4	3	4	1
CITY OF CERES	51	5	9.8	0	0	0	0	0
CITY OF HUGHSON	8	4	50.0	1	0	1	1	0
CITY OF MODESTO	273	61	22.3	4	12	4	7	1
CITY OF NEWMAN	12	4	33.3	0	0	0	1	0
CITY OF OAKDALE	30	5	16.7	0	0	1	0	0
CITY OF PATTERSON	24	6	25.0	0	1	1	0	0
CITY OF RIVERBANK	22	6	27.3	1	0	1	2	0
CITY OF TURLOCK	102	30	29.4	0	8	5	3	2
CITY OF WATERFORD	12	2	16.7	0	0	0	1	0
STATE BOARD OF EQUALIZATION DISTRICT 1	659	154	23.4	7	22	15	19	4
Vote By Mail Totals	659	154	23.4	7	22	15	19	4

President of the United States Presidential Candidate Preference - GREEN

Election Day Totals	Party Member Registration	Party Member Ballots Cast	Turnout (%)	David Rolde	Howie Hawkins	Dario Hunter	Dennis Lambert	Sedinam Moyowasifza-Curry
Stanislaus County	659	18	2.7	1	2	3	1	2
10TH CONGRESSIONAL DISTRICT	659	18	2.7	1	2	3	1	2
5TH SENATORIAL DISTRICT	311	12	3.9	1	1	2	0	2
12TH ASSEMBLY DISTRICT	410	7	1.7	0	0	1	0	0
21ST ASSEMBLY DISTRICT	249	11	4.4	1	2	2	1	2
1ST SUPERVISORIAL DISTRICT	128	4	3.1	0	0	1	0	0
2ND SUPERVISORIAL DISTRICT	139	1	0.7	0	0	0	0	0
5TH SUPERVISORIAL DISTRICT	116	4	3.4	0	1	1	1	0
NEWMAN CROWS LANDING UNIFIED	16	0	0.0	0	0	0	0	0
PATTERSON JOINT UNIFIED	29	0	0.0	0	0	0	0	0
CHATOM UNION	1	0	0.0	0	0	0	0	0
SALIDA UNION	33	0	0.0	0	0	0	0	0
STANISLAUS UNION	36	1	2.8	0	0	0	0	0
BURBANK-PARADISE FIRE PROTECTION DIST	10	0	0.0	0	0	0	0	0
COUNTYWIDE	659	18	2.7	1	2	3	1	2
STATEWIDE DISTRICT	659	18	2.7	1	2	3	1	2
UNINCORPORATED AREA	125	2	1.6	0	0	1	1	0
8TH SENATORIAL DISTRICT	197	2	1.0	0	0	0	0	0
12TH SENATORIAL DISTRICT	151	4	2.6	0	1	1	1	0
3RD SUPERVISORIAL DISTRICT	124	1	0.8	0	0	0	0	0
4TH SUPERVISORIAL DISTRICT	152	8	5.3	1	1	1	0	2
CITY OF CERES	51	3	5.9	0	1	1	0	0
CITY OF HUGHSON	8	0	0.0	0	0	0	0	0
CITY OF MODESTO	273	10	3.7	1	1	1	0	2
CITY OF NEWMAN	12	0	0.0	0	0	0	0	0
CITY OF OAKDALE	30	1	3.3	0	0	0	0	0
CITY OF PATTERSON	24	0	0.0	0	0	0	0	0
CITY OF RIVERBANK	22	1	4.5	0	0	0	0	0
CITY OF TURLOCK	102	1	1.0	0	0	0	0	0
CITY OF WATERFORD	12	0	0.0	0	0	0	0	0
STATE BOARD OF EQUALIZATION DISTRICT 1	659	18	2.7	1	2	3	1	2
Election Day Totals	659	18	2.7	1	2	3	1	2

President of the United States Presidential Candidate Preference - GREEN

Grand Totals

District	Party Member Registration	Party Member Ballots Cast	Turnout (%)	David Rolde	Howie Hawkins	Dario Hunter	Dennis Lambert	Sedinam Moyowasifza-Curry
Stanislaus County	659	173	26.3	8	25	18	20	6
10TH CONGRESSIONAL DISTRICT	659	173	26.3	8	25	18	20	6
5TH SENATORIAL DISTRICT	311	83	26.7	7	13	8	8	3
12TH ASSEMBLY DISTRICT	410	116	28.3	7	18	13	13	3
21ST ASSEMBLY DISTRICT	249	57	22.9	1	7	5	7	3
1ST SUPERVISORIAL DISTRICT	128	32	25.0	2	3	3	4	1
2ND SUPERVISORIAL DISTRICT	139	46	33.1	1	8	7	7	2
5TH SUPERVISORIAL DISTRICT	116	24	20.7	0	3	2	3	0
NEWMAN CROWS LANDING UNIFIED	16	4	25.0	0	0	0	1	0
PATTERSON JOINT UNIFIED	29	8	27.6	0	1	1	0	0
CHATOM UNION	1	0	0.0	0	0	0	0	0
SALIDA UNION	33	9	27.3	2	1	1	0	0
STANISLAUS UNION	36	7	19.4	0	3	1	1	0
BURBANK-PARADISE FIRE PROTECTION DIST	10	2	20.0	0	0	0	0	0
COUNTYWIDE	659	173	26.3	8	25	18	20	6
STATEWIDE DISTRICT	659	173	26.3	8	25	18	20	6
UNINCORPORATED AREA	125	34	27.2	1	2	3	5	1
8TH SENATORIAL DISTRICT	197	59	29.9	1	8	8	8	3
12TH SENATORIAL DISTRICT	151	31	20.5	0	4	2	4	0
3RD SUPERVISORIAL DISTRICT	124	27	21.8	2	6	2	2	0
4TH SUPERVISORIAL DISTRICT	152	44	28.9	3	5	4	4	3
CITY OF CERES	51	8	15.7	0	1	1	0	0
CITY OF HUGHSON	8	4	50.0	1	0	1	1	0
CITY OF MODESTO	273	71	26.0	5	13	5	7	3
CITY OF NEWMAN	12	4	33.3	0	0	0	1	0
CITY OF OAKDALE	30	6	20.0	0	0	1	0	0
CITY OF PATTERSON	24	6	25.0	0	1	1	0	0
CITY OF RIVERBANK	22	7	31.8	1	0	1	2	0
CITY OF TURLOCK	102	31	30.4	0	8	5	3	2
CITY OF WATERFORD	12	2	16.7	0	0	0	1	0
STATE BOARD OF EQUALIZATION DISTRICT 1	659	173	26.3	8	25	18	20	6
Mail Precinct Totals	659	1	0.2	0	1	0	0	0
Vote By Mail Totals	659	154	23.4	7	22	15	19	4
Election Day Totals	659	18	2.7	1	2	3	1	2
Grand Totals	659	173	26.3	8	25	18	20	6

President of the United States Presidential Preference - LIBERTARIAN

Cumulative Totals	Party Member Registration	Party Member Ballots Cast	Turnout (%)	Ken Armstrong	Max Abramson	Sam Robb	Kim Ruff	Steven A Richey	Jacob Hornberger	Souraya Faas	Keenan Wallace Dunham
Precinct											
101002	2	1	50.0	0	0	0	0	0	1	0	0
102001	16	1	6.3	0	0	0	1	0	0	0	0
102002	2	0	0.0	0	0	0	0	0	0	0	0
102003	6	2	33.3	0	0	0	0	0	0	0	0
102005	11	1	9.1	0	0	0	0	0	0	0	1
102007	1	1	100.0	0	0	0	0	0	0	0	0
103001	12	4	33.3	0	0	1	0	0	0	0	0
103002	33	6	18.2	0	0	0	0	0	1	0	0
103003	25	8	32.0	0	0	0	0	0	0	0	2
103004	10	4	40.0	1	0	0	0	0	0	0	0
103005	21	4	19.0	0	0	0	0	0	0	0	0
103009	21	6	28.6	0	0	0	0	0	1	0	0
103016	9	4	44.4	0	0	0	0	0	0	0	0
103026	22	6	27.3	0	0	0	0	0	0	0	1
104001	16	7	43.8	0	0	0	1	0	1	0	0
104004	1	0	0.0	0	0	0	0	0	0	0	0
105002	11	2	18.2	0	0	0	0	0	0	0	0
105003	2	1	50.0	0	0	0	0	0	0	0	0
105004	3	1	33.3	0	0	0	0	0	0	0	0
106001	23	5	21.7	0	0	0	1	0	1	0	0
106013	6	3	50.0	1	0	0	0	0	0	0	0
107005	9	4	44.4	0	0	0	0	0	2	0	0
107007	10	2	20.0	0	0	0	0	0	0	0	0
108002	7	2	28.6	0	0	0	0	0	0	0	0
108008	1	0	0.0	0	0	0	0	0	0	0	0
109001	23	9	39.1	1	1	2	0	0	0	0	1
109003	4	1	25.0	0	0	0	0	0	1	0	0
110001	16	3	18.8	0	1	0	0	0	0	0	0
110002	20	7	35.0	1	0	1	0	0	1	0	0
110006	5	4	80.0	0	0	0	0	0	2	0	1
110008	5	1	20.0	0	0	0	0	0	0	0	0
111003	11	2	18.2	0	0	0	0	0	0	0	0
111005	3	1	33.3	0	0	0	0	1	0	0	0
112001	3	1	33.3	0	0	0	0	0	1	0	0
112002	2	2	100.0	0	0	0	0	0	0	0	0
114001	48	15	31.3	2	0	0	1	0	1	0	0
115001	34	13	38.2	0	0	1	1	1	1	0	0
115003	1	1	100.0	0	0	0	0	0	0	0	0
117001	33	14	42.4	0	1	0	0	0	1	1	0
117002	31	11	35.5	1	1	0	0	0	0	0	0
117003	10	2	20.0	0	0	0	0	0	0	0	1
117004	13	3	23.1	0	0	0	0	0	2	0	0
117005	14	2	14.3	0	0	0	0	1	0	0	0
117006	22	5	22.7	0	0	0	0	0	0	0	0
117009	37	7	18.9	0	0	0	0	0	0	0	0
117014	32	6	18.8	0	0	0	0	0	0	0	0
117016	29	5	17.2	1	0	0	0	0	0	0	0
117021	32	13	40.6	3	0	0	0	1	0	0	1
117023	5	1	20.0	0	0	0	0	0	0	0	0
117027	38	14	36.8	1	1	0	0	0	1	1	0
117028	38	13	34.2	1	0	0	0	0	0	0	0
117029	24	9	37.5	1	0	0	0	0	0	0	0
117036	44	16	36.4	0	0	2	0	0	2	0	0
117040	28	13	46.4	2	0	1	0	0	0	0	0
117043	42	7	16.7	0	0	0	0	0	2	0	0
117045	20	8	40.0	1	0	1	0	0	1	0	0
117052	22	12	54.5	1	0	0	0	0	3	0	0

President of the United States Presidential Preference - LIBERTARIAN

Cumulative Totals	Adam Kokesh	Vermin Supreme	Jo Jorgensen	Dan Behrman	Erik Chase Gerhardt
Precinct					
101002	0	0	0	0	0
102001	0	0	0	0	0
102002	0	0	0	0	0
102003	0	0	0	1	0
102005	0	0	0	0	0
102007	0	0	0	0	0
103001	0	0	0	0	0
103002	0	1	1	0	0
103003	3	0	0	0	0
103004	1	0	1	0	1
103005	0	0	0	0	0
103009	0	0	0	0	0
103016	0	0	1	0	0
103026	0	0	1	0	0
104001	0	0	1	1	0
104004	0	0	0	0	0
105002	0	1	0	0	0
105003	0	0	0	1	0
105004	0	0	0	0	0
106001	0	0	0	1	0
106013	0	0	0	0	0
107005	0	0	0	0	0
107007	0	0	0	1	0
108002	1	0	0	0	0
108008	0	0	0	0	0
109001	1	1	0	0	0
109003	0	0	0	0	0
110001	0	0	0	0	0
110002	0	0	0	1	0
110006	0	1	0	0	0
110008	0	0	0	0	0
111003	0	0	0	0	0
111005	0	0	0	0	0
112001	0	0	0	0	0
112002	0	0	0	0	0
114001	1	0	1	1	0
115001	0	0	0	1	0
115003	1	0	0	0	0
117001	4	1	0	1	0
117002	2	1	2	1	1
117003	1	0	0	0	0
117004	1	0	0	0	0
117005	0	0	0	0	0
117006	1	1	0	1	0
117009	3	0	0	0	0
117014	0	0	0	1	0
117016	0	0	0	1	0
117021	1	2	0	0	0
117023	0	0	1	0	0
117027	0	0	0	0	1
117028	1	1	1	0	0
117029	0	1	0	1	1
117036	2	0	0	1	0
117040	0	0	2	0	0
117043	0	0	0	0	0
117045	0	0	0	1	0
117052	1	1	0	0	1

President of the United States Presidential Preference - LIBERTARIAN

Cumulative Totals	Adam Kokesh	Vermin Supreme	Jo Jorgensen	Dan Behrman	Erik Chase Gerhardt
Precinct					
117059	1	0	0	0	1
117068	1	0	0	0	0
117069	0	1	0	0	1
117073	0	0	0	0	0
117074	0	2	1	0	1
117076	0	0	0	0	0
117079	0	2	1	1	0
117083	0	0	0	0	0
117084	1	0	1	2	0
117091	0	0	1	0	0
117095	0	2	0	0	0
117101	0	0	1	2	0
117104	0	1	2	1	0
117105	0	0	0	0	1
117112	1	0	1	2	0
117136	0	0	0	1	0
117169	0	0	0	0	0
117179	0	0	0	0	0
119001	1	0	0	0	0
119003	0	0	0	0	0
119004	0	0	0	0	0
120001	0	0	0	0	0
121001	2	1	0	1	0
121003	0	1	0	0	0
121007	1	1	0	0	0
123001	0	1	0	0	0
123004	0	0	0	0	0
123005	0	0	0	0	0
124001	0	0	0	0	0
124003	0	0	1	0	0
124004	0	0	0	0	0
124008	1	0	0	1	0
126001	0	0	2	0	1
126002	0	0	0	2	0
126004	0	0	0	0	0
126008	0	0	0	0	0
127001	0	1	2	0	0
127003	0	0	0	2	0
127007	0	1	0	1	0
127008	0	0	0	0	0
128001	0	1	0	0	0
128003	0	0	1	0	0
128005	0	0	0	0	1
128006	1	0	0	2	0
128010	0	0	0	0	0
128012	0	1	0	0	0
128013	1	0	1	0	0
128014	0	0	0	0	0
128016	0	0	0	0	0
128017	0	0	0	0	0
128019	1	0	0	0	0
128026	0	0	1	0	0
128031	0	0	0	0	0
128040	0	0	0	0	0
129001	0	0	0	1	0
129003	0	0	0	0	0
131002	0	0	0	0	0

President of the United States Presidential Preference - LIBERTARIAN

Cumulative Totals	Party Member Registration	Party Member Ballots Cast	Turnout (%)	Ken Armstrong	Max Abramson	Sam Robb	Kim Ruff	Steven A Richey	Jacob Hornberger	Souraya Faas	Keenan Wallace Dunham
Precinct											
131003	1	0	0.0	0	0	0	0	0	0	0	0
131005	7	2	28.6	1	1	0	0	0	0	0	0
132002	24	8	33.3	0	0	0	0	0	0	0	0
901001	0	0	0.0	0	0	0	0	0	0	0	0
902007	1	0	0.0	0	0	0	0	0	0	0	0
902010	0	0	0.0	0	0	0	0	0	0	0	0
903011	0	0	0.0	0	0	0	0	0	0	0	0
903027	0	0	0.0	0	0	0	0	0	0	0	0
903047	0	0	0.0	0	0	0	0	0	0	0	0
904002	0	0	0.0	0	0	0	0	0	0	0	0
905005	0	0	0.0	0	0	0	0	0	0	0	0
906002	1	0	0.0	0	0	0	0	0	0	0	0
906008	3	0	0.0	0	0	0	0	0	0	0	0
906010	2	1	50.0	0	0	0	0	0	0	0	0
906016	3	3	100.0	0	0	0	0	0	2	0	0
907001	1	1	100.0	0	0	0	1	0	0	0	0
907010	2	3	150.0	0	0	1	0	0	0	0	0
907011	1	0	0.0	0	0	0	0	0	0	0	0
908001	0	0	0.0	0	0	0	0	0	0	0	0
908003	0	0	0.0	0	0	0	0	0	0	0	0
910003	2	2	100.0	0	0	0	0	0	0	1	0
910017	1	1	100.0	0	0	0	0	0	0	1	0
911010	0	0	0.0	0	0	0	0	0	0	0	0
912003	1	0	0.0	0	0	0	0	0	0	0	0
912004	0	0	0.0	0	0	0	0	0	0	0	0
913002	2	1	50.0	0	0	0	0	0	0	0	0
914004	0	0	0.0	0	0	0	0	0	0	0	0
916002	2	0	0.0	0	0	0	0	0	0	0	0
917012	0	0	0.0	0	0	0	0	0	0	0	0
917049	0	0	0.0	0	0	0	0	0	0	0	0
917087	0	0	0.0	0	0	0	0	0	0	0	0
917167	0	0	0.0	0	0	0	0	0	0	0	0
917191	2	1	50.0	0	0	0	0	0	0	0	0
917194	0	0	0.0	0	0	0	0	0	0	0	0
917196	0	0	0.0	0	0	0	0	0	0	0	0
917212	0	0	0.0	0	0	0	0	0	0	0	0
917214	0	0	0.0	0	0	0	0	0	0	0	0
918003	3	1	33.3	0	0	0	0	0	0	0	1
919009	0	0	0.0	0	0	0	0	0	0	0	0
921009	2	0	0.0	0	0	0	0	0	0	0	0
923004	0	0	0.0	0	0	0	0	0	0	0	0
923015	5	1	20.0	0	0	0	1	0	0	0	0
923020	1	0	0.0	0	0	0	0	0	0	0	0
923022	1	0	0.0	0	0	0	0	0	0	0	0
924007	0	0	0.0	0	0	0	0	0	0	0	0
927011	0	0	0.0	0	0	0	0	0	0	0	0
928021	0	1	0.0	0	0	0	0	0	0	0	0
928023	3	3	100.0	0	0	0	0	0	2	0	0
928067	0	0	0.0	0	0	0	0	0	0	0	0
930003	0	0	0.0	0	0	0	0	0	0	0	0
932006	0	0	0.0	0	0	0	0	0	0	0	0
Mail Precinct Totals	2,308	19	0.8	0	0	1	2	0	4	2	1
Vote By Mail Totals	2,308	602	26.1	33	13	19	10	5	59	4	9
Election Day Totals	2,308	85	3.7	13	2	2	5	2	2	0	5
Grand Totals	2,308	706	30.6	46	15	22	17	7	65	6	15

President of the United States Presidential Preference - LIBERTARIAN

Cumulative Totals	Adam Kokesh	Vermin Supreme	Jo Jorgensen	Dan Behrman	Erik Chase Gerhardt
Precinct					
131003	0	0	0	0	0
131005	0	0	0	0	0
132002	0	0	0	0	0
901001	0	0	0	0	0
902007	0	0	0	0	0
902010	0	0	0	0	0
903011	0	0	0	0	0
903027	0	0	0	0	0
903047	0	0	0	0	0
904002	0	0	0	0	0
905005	0	0	0	0	0
906002	0	0	0	0	0
906008	0	0	0	0	0
906010	0	0	0	0	0
906016	0	0	0	0	0
907001	0	0	0	0	0
907010	0	0	0	0	0
907011	0	0	0	0	0
908001	0	0	0	0	0
908003	0	0	0	0	0
910003	1	0	0	0	0
910017	0	0	0	0	0
911010	0	0	0	0	0
912003	0	0	0	0	0
912004	0	0	0	0	0
913002	0	0	0	0	0
914004	0	0	0	0	0
916002	0	0	0	0	0
917012	0	0	0	0	0
917049	0	0	0	0	0
917087	0	0	0	0	0
917167	0	0	0	0	0
917191	0	0	0	0	0
917194	0	0	0	0	0
917196	0	0	0	0	0
917212	0	0	0	0	0
917214	0	0	0	0	0
918003	0	0	0	0	0
919009	0	0	0	0	0
921009	0	0	0	0	0
923004	0	0	0	0	0
923015	0	0	0	0	0
923020	0	0	0	0	0
923022	0	0	0	0	0
924007	0	0	0	0	0
927011	0	0	0	0	0
928021	0	0	0	0	0
928023	0	0	0	0	0
928067	0	0	0	0	0
930003	0	0	0	0	0
932006	0	0	0	0	0
Mail Precinct Totals	1	0	0	0	0
Vote By Mail Totals	29	21	25	32	8
Election Day Totals	8	7	3	3	3
Grand Totals	38	28	28	35	11

President of the United States Presidential Preference - LIBERTARIAN

Mail Precinct Totals	Party Member Registration	Party Member Ballots Cast	Turnout (%)	Ken Armstrong	Max Abramson	Sam Robb	Kim Ruff	Steven A Richey	Jacob Hornberger	Souraya Faas	Keenan Wallace Dunham
Stanislaus County	2,308	19	0.8	0	0	1	2	0	4	2	1
10TH CONGRESSIONAL DISTRICT	2,308	19	0.8	0	0	1	2	0	4	2	1
5TH SENATORIAL DISTRICT	1,136	4	0.4	0	0	1	0	0	0	0	0
12TH ASSEMBLY DISTRICT	1,554	16	1.0	0	0	1	1	0	4	2	0
21ST ASSEMBLY DISTRICT	754	3	0.4	0	0	0	1	0	0	0	1
1ST SUPERVISORIAL DISTRICT	513	5	1.0	0	0	1	1	0	0	0	0
2ND SUPERVISORIAL DISTRICT	505	9	1.8	0	0	0	0	0	2	2	1
5TH SUPERVISORIAL DISTRICT	334	0	0.0	0	0	0	0	0	0	0	0
NEWMAN CROWS LANDING UNIFIED	41	0	0.0	0	0	0	0	0	0	0	0
PATTERSON JOINT UNIFIED	99	0	0.0	0	0	0	0	0	0	0	0
CHATOM UNION	19	2	10.5	0	0	0	0	0	0	0	1
SALIDA UNION	83	0	0.0	0	0	0	0	0	0	0	0
STANISLAUS UNION	143	0	0.0	0	0	0	0	0	0	0	0
BURBANK-PARADISE FIRE PROTECTION DIST	21	0	0.0	0	0	0	0	0	0	0	0
COUNTYWIDE	2,308	19	0.8	0	0	1	2	0	4	2	1
STATEWIDE DISTRICT	2,308	19	0.8	0	0	1	2	0	4	2	1
UNINCORPORATED AREA	417	14	3.4	0	0	1	2	0	2	2	1
8TH SENATORIAL DISTRICT	735	12	1.6	0	0	0	1	0	4	2	0
12TH SENATORIAL DISTRICT	437	3	0.7	0	0	0	1	0	0	0	1
3RD SUPERVISORIAL DISTRICT	406	1	0.2	0	0	0	1	0	0	0	0
4TH SUPERVISORIAL DISTRICT	550	4	0.7	0	0	0	0	0	2	0	0
CITY OF CERES	153	0	0.0	0	0	0	0	0	0	0	0
CITY OF HUGHSON	48	0	0.0	0	0	0	0	0	0	0	0
CITY OF MODESTO	975	1	0.1	0	0	0	0	0	0	0	0
CITY OF NEWMAN	33	0	0.0	0	0	0	0	0	0	0	0
CITY OF OAKDALE	149	0	0.0	0	0	0	0	0	0	0	0
CITY OF PATTERSON	76	0	0.0	0	0	0	0	0	0	0	0
CITY OF RIVERBANK	108	0	0.0	0	0	0	0	0	0	0	0
CITY OF TURLOCK	332	4	1.2	0	0	0	0	0	2	0	0
CITY OF WATERFORD	17	0	0.0	0	0	0	0	0	0	0	0
STATE BOARD OF EQUALIZATION DISTRICT 1	2,308	19	0.8	0	0	1	2	0	4	2	1
Mail Precinct Totals	2,308	19	0.8	0	0	1	2	0	4	2	1

President of the United States Presidential Preference - LIBERTARIAN

Mail Precinct
Totals

District	Adam Kokesh	Vermin Supreme	Jo Jorgensen	Dan Behrman	Erik Chase Gerhardt
Stanislaus County	1	0	0	0	0
10TH CONGRESSIONAL DISTRICT	1	0	0	0	0
5TH SENATORIAL DISTRICT	0	0	0	0	0
12TH ASSEMBLY DISTRICT	1	0	0	0	0
21ST ASSEMBLY DISTRICT	0	0	0	0	0
1ST SUPERVISORIAL DISTRICT	0	0	0	0	0
2ND SUPERVISORIAL DISTRICT	1	0	0	0	0
5TH SUPERVISORIAL DISTRICT	0	0	0	0	0
NEWMAN CROWS LANDING UNIFIED	0	0	0	0	0
PATTERSON JOINT UNIFIED	0	0	0	0	0
CHATOM UNION	0	0	0	0	0
SALIDA UNION	0	0	0	0	0
STANISLAUS UNION	0	0	0	0	0
BURBANK-PARADISE FIRE PROTECTION DIST	0	0	0	0	0
COUNTYWIDE	1	0	0	0	0
STATEWIDE DISTRICT	1	0	0	0	0
UNINCORPORATED AREA	1	0	0	0	0
8TH SENATORIAL DISTRICT	1	0	0	0	0
12TH SENATORIAL DISTRICT	0	0	0	0	0
3RD SUPERVISORIAL DISTRICT	0	0	0	0	0
4TH SUPERVISORIAL DISTRICT	0	0	0	0	0
CITY OF CERES	0	0	0	0	0
CITY OF HUGHSON	0	0	0	0	0
CITY OF MODESTO	0	0	0	0	0
CITY OF NEWMAN	0	0	0	0	0
CITY OF OAKDALE	0	0	0	0	0
CITY OF PATTERSON	0	0	0	0	0
CITY OF RIVERBANK	0	0	0	0	0
CITY OF TURLOCK	0	0	0	0	0
CITY OF WATERFORD	0	0	0	0	0
STATE BOARD OF EQUALIZATION DISTRICT 1	1	0	0	0	0
Mail Precinct Totals	1	0	0	0	0

President of the United States Presidential Preference - LIBERTARIAN

Vote By Mail Totals

District	Party Member Registration	Party Member Ballots Cast	Turnout (%)	Ken Armstrong	Max Abramson	Sam Robb	Kim Ruff	Steven A Richey	Jacob Hornberger	Souraya Faas	Keenan Wallace Dunham
Stanislaus County	2,308	602	26.1	33	13	19	10	5	59	4	9
10TH CONGRESSIONAL DISTRICT	2,308	602	26.1	33	13	19	10	5	59	4	9
5TH SENATORIAL DISTRICT	1,136	307	27.0	20	5	8	4	2	23	2	3
12TH ASSEMBLY DISTRICT	1,554	403	25.9	28	7	11	8	3	38	1	2
21ST ASSEMBLY DISTRICT	754	199	26.4	5	6	8	2	2	21	3	7
1ST SUPERVISORIAL DISTRICT	513	143	27.9	10	0	3	5	2	14	0	0
2ND SUPERVISORIAL DISTRICT	505	134	26.5	8	4	4	3	0	16	1	1
5TH SUPERVISORIAL DISTRICT	334	76	22.8	1	3	6	1	0	3	1	4
NEWMAN CROWS LANDING UNIFIED	41	9	22.0	0	0	0	0	0	1	1	1
PATTERSON JOINT UNIFIED	99	28	28.3	0	3	5	0	0	0	0	0
CHATOM UNION	19	6	31.6	0	0	0	1	0	1	0	0
SALIDA UNION	83	23	27.7	3	1	0	0	0	3	0	1
STANISLAUS UNION	143	40	28.0	4	1	2	0	1	6	0	1
BURBANK-PARADISE FIRE PROTECTION DIST	21	3	14.3	0	0	0	0	0	0	0	1
COUNTYWIDE	2,308	602	26.1	33	13	19	10	5	59	4	9
STATEWIDE DISTRICT	2,308	602	26.1	33	13	19	10	5	59	4	9
UNINCORPORATED AREA	417	102	24.5	5	4	3	4	2	15	0	4
8TH SENATORIAL DISTRICT	735	199	27.1	13	4	5	5	2	25	1	1
12TH SENATORIAL DISTRICT	437	96	22.0	0	4	6	1	1	11	1	5
3RD SUPERVISORIAL DISTRICT	406	93	22.9	8	3	2	0	2	10	0	3
4TH SUPERVISORIAL DISTRICT	550	156	28.4	6	3	4	1	1	16	2	1
CITY OF CERES	153	35	22.9	0	0	1	0	0	2	0	2
CITY OF HUGHSON	48	13	27.1	1	0	0	1	0	1	0	0
CITY OF MODESTO	975	267	27.4	17	4	7	3	3	22	2	2
CITY OF NEWMAN	33	7	21.2	0	0	0	0	0	1	1	1
CITY OF OAKDALE	149	38	25.5	2	0	0	1	0	7	0	0
CITY OF PATTERSON	76	22	28.9	0	3	3	0	0	0	0	0
CITY OF RIVERBANK	108	23	21.3	1	0	1	1	0	0	0	0
CITY OF TURLOCK	332	89	26.8	5	2	4	0	0	10	1	0
CITY OF WATERFORD	17	6	35.3	2	0	0	0	0	1	0	0
STATE BOARD OF EQUALIZATION DISTRICT 1	2,308	602	26.1	33	13	19	10	5	59	4	9
Vote By Mail Totals	2,308	602	26.1	33	13	19	10	5	59	4	9

President of the United States Presidential Preference - LIBERTARIAN

Vote By Mail
Totals

District	Adam Kokesh	Vermin Supreme	Jo Jorgensen	Dan Behrman	Erik Chase Gerhardt
Stanislaus County	29	21	25	32	8
10TH CONGRESSIONAL DISTRICT	29	21	25	32	8
5TH SENATORIAL DISTRICT	15	12	15	21	6
12TH ASSEMBLY DISTRICT	11	13	18	25	4
21ST ASSEMBLY DISTRICT	18	8	7	7	4
1ST SUPERVISORIAL DISTRICT	5	6	6	9	2
2ND SUPERVISORIAL DISTRICT	4	3	4	5	1
5TH SUPERVISORIAL DISTRICT	5	2	5	2	1
NEWMAN CROWS LANDING UNIFIED	2	0	0	0	0
PATTERSON JOINT UNIFIED	1	1	1	1	0
CHATOM UNION	0	0	1	1	0
SALIDA UNION	0	2	2	5	0
STANISLAUS UNION	1	2	0	1	0
BURBANK-PARADISE FIRE PROTECTION DIST	0	0	0	0	0
COUNTYWIDE	29	21	25	32	8
STATEWIDE DISTRICT	29	21	25	32	8
UNINCORPORATED AREA	3	5	2	8	0
8TH SENATORIAL DISTRICT	7	6	4	9	1
12TH SENATORIAL DISTRICT	7	3	6	2	1
3RD SUPERVISORIAL DISTRICT	6	6	2	9	1
4TH SUPERVISORIAL DISTRICT	9	4	8	7	3
CITY OF CERES	2	1	4	0	1
CITY OF HUGHSON	1	0	1	1	0
CITY OF MODESTO	17	10	13	16	6
CITY OF NEWMAN	1	0	0	0	0
CITY OF OAKDALE	2	3	0	1	0
CITY OF PATTERSON	0	0	1	1	0
CITY OF RIVERBANK	0	0	2	2	0
CITY OF TURLOCK	3	2	2	2	1
CITY OF WATERFORD	0	0	0	1	0
STATE BOARD OF EQUALIZATION DISTRICT 1	29	21	25	32	8
Vote By Mail Totals	29	21	25	32	8

President of the United States Presidential Preference - LIBERTARIAN

Election Day Totals	Party Member Registration	Party Member Ballots Cast	Turnout (%)	Ken Armstrong	Max Abramson	Sam Robb	Kim Ruff	Steven A Richey	Jacob Hornberger	Souraya Faas	Keenan Wallace Dunham
Stanislaus County	2,308	85	3.7	13	2	2	5	2	2	0	5
10TH CONGRESSIONAL DISTRICT	2,308	85	3.7	13	2	2	5	2	2	0	5
5TH SENATORIAL DISTRICT	1,136	48	4.2	8	0	0	3	1	1	0	2
12TH ASSEMBLY DISTRICT	1,554	55	3.5	9	1	2	5	2	1	0	2
21ST ASSEMBLY DISTRICT	754	30	4.0	4	1	0	0	0	1	0	3
1ST SUPERVISORIAL DISTRICT	513	18	3.5	2	0	1	3	2	0	0	0
2ND SUPERVISORIAL DISTRICT	505	13	2.6	3	1	1	1	0	0	0	0
5TH SUPERVISORIAL DISTRICT	334	14	4.2	2	1	0	0	0	0	0	2
NEWMAN CROWS LANDING UNIFIED	41	1	2.4	0	0	0	0	0	0	0	0
PATTERSON JOINT UNIFIED	99	5	5.1	1	1	0	0	0	0	0	1
CHATOM UNION	19	1	5.3	0	0	0	0	0	0	0	0
SALIDA UNION	83	2	2.4	0	0	0	0	0	0	0	0
STANISLAUS UNION	143	2	1.4	0	0	0	0	0	0	0	0
BURBANK-PARADISE FIRE PROTECTION DIST	21	0	0.0	0	0	0	0	0	0	0	0
COUNTYWIDE	2,308	85	3.7	13	2	2	5	2	2	0	5
STATEWIDE DISTRICT	2,308	85	3.7	13	2	2	5	2	2	0	5
UNINCORPORATED AREA	417	14	3.4	1	1	2	0	0	0	0	1
8TH SENATORIAL DISTRICT	735	20	2.7	3	1	2	2	1	0	0	0
12TH SENATORIAL DISTRICT	437	17	3.9	2	1	0	0	0	1	0	3
3RD SUPERVISORIAL DISTRICT	406	12	3.0	0	0	0	0	0	1	0	1
4TH SUPERVISORIAL DISTRICT	550	28	5.1	6	0	0	1	0	1	0	2
CITY OF CERES	153	7	4.6	1	0	0	0	0	0	0	1
CITY OF HUGHSON	48	2	4.2	1	0	0	0	0	0	0	0
CITY OF MODESTO	975	42	4.3	6	0	0	2	1	2	0	3
CITY OF NEWMAN	33	1	3.0	0	0	0	0	0	0	0	0
CITY OF OAKDALE	149	4	2.7	0	0	0	0	1	0	0	0
CITY OF PATTERSON	76	2	2.6	0	0	0	0	0	0	0	0
CITY OF RIVERBANK	108	6	5.6	2	0	0	1	0	0	0	0
CITY OF TURLOCK	332	6	1.8	2	1	0	1	0	0	0	0
CITY OF WATERFORD	17	1	5.9	0	0	0	1	0	0	0	0
STATE BOARD OF EQUALIZATION DISTRICT 1	2,308	85	3.7	13	2	2	5	2	2	0	5
Election Day Totals	2,308	85	3.7	13	2	2	5	2	2	0	5

President of the United States Presidential Preference - LIBERTARIAN

Election Day Totals	Adam Kokesh	Vermin Supreme	Jo Jorgensen	Dan Behrman	Erik Chase Gerhardt
District					
Stanislaus County	8	7	3	3	3
10TH CONGRESSIONAL DISTRICT	8	7	3	3	3
5TH SENATORIAL DISTRICT	4	7	2	2	3
12TH ASSEMBLY DISTRICT	3	4	2	3	3
21ST ASSEMBLY DISTRICT	5	3	1	0	0
1ST SUPERVISORIAL DISTRICT	1	1	0	0	2
2ND SUPERVISORIAL DISTRICT	0	0	1	1	0
5TH SUPERVISORIAL DISTRICT	3	0	0	0	0
NEWMAN CROWS LANDING UNIFIED	0	0	0	0	0
PATTERSON JOINT UNIFIED	1	0	0	0	0
CHATOM UNION	0	0	0	0	0
SALIDA UNION	1	0	1	0	0
STANISLAUS UNION	0	1	0	0	1
BURBANK-PARADISE FIRE PROTECTION DIST	0	0	0	0	0
COUNTYWIDE	8	7	3	3	3
STATEWIDE DISTRICT	8	7	3	3	3
UNINCORPORATED AREA	0	1	1	2	0
8TH SENATORIAL DISTRICT	1	0	1	1	0
12TH SENATORIAL DISTRICT	3	0	0	0	0
3RD SUPERVISORIAL DISTRICT	2	2	1	0	1
4TH SUPERVISORIAL DISTRICT	2	4	1	2	0
CITY OF CERES	2	0	0	0	0
CITY OF HUGHSON	0	0	0	0	0
CITY OF MODESTO	4	6	1	1	2
CITY OF NEWMAN	0	0	0	0	0
CITY OF OAKDALE	1	0	0	0	0
CITY OF PATTERSON	1	0	0	0	0
CITY OF RIVERBANK	0	0	0	0	1
CITY OF TURLOCK	0	0	1	0	0
CITY OF WATERFORD	0	0	0	0	0
STATE BOARD OF EQUALIZATION DISTRICT 1	8	7	3	3	3
Election Day Totals	8	7	3	3	3

President of the United States Presidential Preference - LIBERTARIAN

Grand Totals

District	Party Member Registration	Party Member Ballots Cast	Turnout (%)	Ken Armstrong	Max Abramson	Sam Robb	Kim Ruff	Steven A Richey	Jacob Hornberger	Souraya Faas	Keenan Wallace Dunham
Stanislaus County	2,308	706	30.6	46	15	22	17	7	65	6	15
10TH CONGRESSIONAL DISTRICT	2,308	706	30.6	46	15	22	17	7	65	6	15
5TH SENATORIAL DISTRICT	1,136	359	31.6	28	5	9	7	3	24	2	5
12TH ASSEMBLY DISTRICT	1,554	474	30.5	37	8	14	14	5	43	3	4
21ST ASSEMBLY DISTRICT	754	232	30.8	9	7	8	3	2	22	3	11
1ST SUPERVISORIAL DISTRICT	513	166	32.4	12	0	5	9	4	14	0	0
2ND SUPERVISORIAL DISTRICT	505	156	30.9	11	5	5	4	0	18	3	2
5TH SUPERVISORIAL DISTRICT	334	90	26.9	3	4	6	1	0	3	1	6
NEWMAN CROWS LANDING UNIFIED	41	10	24.4	0	0	0	0	0	1	1	1
PATTERSON JOINT UNIFIED	99	33	33.3	1	4	5	0	0	0	0	1
CHATOM UNION	19	9	47.4	0	0	0	1	0	1	0	1
SALIDA UNION	83	25	30.1	3	1	0	0	0	3	0	1
STANISLAUS UNION	143	42	29.4	4	1	2	0	1	6	0	1
BURBANK-PARADISE FIRE PROTECTION DIST	21	3	14.3	0	0	0	0	0	0	0	1
COUNTYWIDE	2,308	706	30.6	46	15	22	17	7	65	6	15
STATEWIDE DISTRICT	2,308	706	30.6	46	15	22	17	7	65	6	15
UNINCORPORATED AREA	417	130	31.2	6	5	6	6	2	17	2	6
8TH SENATORIAL DISTRICT	735	231	31.4	16	5	7	8	3	29	3	1
12TH SENATORIAL DISTRICT	437	116	26.5	2	5	6	2	1	12	1	9
3RD SUPERVISORIAL DISTRICT	406	106	26.1	8	3	2	1	2	11	0	4
4TH SUPERVISORIAL DISTRICT	550	188	34.2	12	3	4	2	1	19	2	3
CITY OF CERES	153	42	27.5	1	0	1	0	0	2	0	3
CITY OF HUGHSON	48	15	31.3	2	0	0	1	0	1	0	0
CITY OF MODESTO	975	310	31.8	23	4	7	5	4	24	2	5
CITY OF NEWMAN	33	8	24.2	0	0	0	0	0	1	1	1
CITY OF OAKDALE	149	42	28.2	2	0	0	1	1	7	0	0
CITY OF PATTERSON	76	24	31.6	0	3	3	0	0	0	0	0
CITY OF RIVERBANK	108	29	26.9	3	0	1	2	0	0	0	0
CITY OF TURLOCK	332	99	29.8	7	3	4	1	0	12	1	0
CITY OF WATERFORD	17	7	41.2	2	0	0	1	0	1	0	0
STATE BOARD OF EQUALIZATION DISTRICT 1	2,308	706	30.6	46	15	22	17	7	65	6	15
Mail Precinct Totals	2,308	19	0.8	0	0	1	2	0	4	2	1
Vote By Mail Totals	2,308	602	26.1	33	13	19	10	5	59	4	9
Election Day Totals	2,308	85	3.7	13	2	2	5	2	2	0	5
Grand Totals	2,308	706	30.6	46	15	22	17	7	65	6	15

President of the United States Presidential Preference - LIBERTARIAN

Grand Totals

District	Adam Kokesh	Vermin Supreme	Jo Jorgensen	Dan Behrman	Erik Chase Gerhardt
Stanislaus County	38	28	28	35	11
10TH CONGRESSIONAL DISTRICT	38	28	28	35	11
5TH SENATORIAL DISTRICT	19	19	17	23	9
12TH ASSEMBLY DISTRICT	15	17	20	28	7
21ST ASSEMBLY DISTRICT	23	11	8	7	4
1ST SUPERVISORIAL DISTRICT	6	7	6	9	4
2ND SUPERVISORIAL DISTRICT	5	3	5	6	1
5TH SUPERVISORIAL DISTRICT	8	2	5	2	1
NEWMAN CROWS LANDING UNIFIED	2	0	0	0	0
PATTERSON JOINT UNIFIED	2	1	1	1	0
CHATOM UNION	0	0	1	1	0
SALIDA UNION	1	2	3	5	0
STANISLAUS UNION	1	3	0	1	1
BURBANK-PARADISE FIRE PROTECTION DIST	0	0	0	0	0
COUNTYWIDE	38	28	28	35	11
STATEWIDE DISTRICT	38	28	28	35	11
UNINCORPORATED AREA	4	6	3	10	0
8TH SENATORIAL DISTRICT	9	6	5	10	1
12TH SENATORIAL DISTRICT	10	3	6	2	1
3RD SUPERVISORIAL DISTRICT	8	8	3	9	2
4TH SUPERVISORIAL DISTRICT	11	8	9	9	3
CITY OF CERES	4	1	4	0	1
CITY OF HUGHSON	1	0	1	1	0
CITY OF MODESTO	21	16	14	17	8
CITY OF NEWMAN	1	0	0	0	0
CITY OF OAKDALE	3	3	0	1	0
CITY OF PATTERSON	1	0	1	1	0
CITY OF RIVERBANK	0	0	2	2	1
CITY OF TURLOCK	3	2	3	2	1
CITY OF WATERFORD	0	0	0	1	0
STATE BOARD OF EQUALIZATION DISTRICT 1	38	28	28	35	11
Mail Precinct Totals	1	0	0	0	0
Vote By Mail Totals	29	21	25	32	8
Election Day Totals	8	7	3	3	3
Grand Totals	38	28	28	35	11

President of the United States Presidential Preference - PEACE AND FREEDOM

Cumulative Totals	Party Member Registration	Party Member Ballots Cast	Turnout (%)	Howie Hawkins	Gloria La Riva
Precinct					
101002	7	1	14.3	0	1
102001	17	2	11.8	0	1
102002	1	0	0.0	0	0
102003	5	0	0.0	0	0
102005	17	1	5.9	0	1
102007	2	0	0.0	0	0
103001	18	2	11.1	0	1
103002	16	1	6.3	0	0
103003	14	4	28.6	2	1
103004	10	0	0.0	0	0
103005	14	1	7.1	0	0
103009	10	0	0.0	0	0
103016	13	0	0.0	0	0
103026	10	1	10.0	0	0
104001	4	0	0.0	0	0
104004	2	0	0.0	0	0
105002	3	0	0.0	0	0
105003	0	0	0.0	0	0
105004	0	0	0.0	0	0
106001	18	0	0.0	0	0
106013	1	0	0.0	0	0
107005	2	0	0.0	0	0
107007	5	1	20.0	0	0
108002	7	2	28.6	0	1
108008	0	0	0.0	0	0
109001	8	0	0.0	0	0
109003	3	0	0.0	0	0
110001	8	0	0.0	0	0
110002	5	1	20.0	0	0
110006	4	0	0.0	0	0
110008	2	0	0.0	0	0
111003	9	3	33.3	0	0
111005	2	1	50.0	0	0
112001	0	0	0.0	0	0
112002	0	0	0.0	0	0
114001	15	0	0.0	0	0
115001	5	2	40.0	0	0
115003	1	0	0.0	0	0
117001	20	1	5.0	0	1
117002	13	2	15.4	1	0
117003	10	1	10.0	0	0
117004	22	2	9.1	0	0
117005	15	0	0.0	0	0
117006	34	0	0.0	0	0
117009	18	2	11.1	0	1
117014	8	0	0.0	0	0
117016	24	2	8.3	1	1
117021	15	3	20.0	0	1
117023	11	1	9.1	0	0
117027	15	4	26.7	1	0
117028	19	1	5.3	0	1
117029	13	1	7.7	0	0
117036	22	1	4.5	0	1
117040	10	1	10.0	0	0
117043	12	2	16.7	0	0
117045	19	1	5.3	0	1
117052	15	1	6.7	0	0

President of the United States Presidential Preference - PEACE AND FREEDOM

Cumulative Totals	Party Member Registration	Party Member Ballots Cast	Turnout (%)	Howie Hawkins	Gloria La Riva
Precinct					
117059	6	2	33.3	0	1
117068	13	3	23.1	1	1
117069	6	1	16.7	0	0
117073	7	0	0.0	0	0
117074	14	1	7.1	0	0
117076	11	2	18.2	0	0
117079	10	1	10.0	0	0
117083	10	2	20.0	0	0
117084	5	1	20.0	0	0
117091	9	3	33.3	0	1
117095	12	0	0.0	0	0
117101	12	1	8.3	0	0
117104	4	0	0.0	0	0
117105	7	3	42.9	1	2
117112	8	1	12.5	1	0
117136	10	2	20.0	1	1
117169	7	0	0.0	0	0
117179	2	0	0.0	0	0
119001	7	2	28.6	0	0
119003	13	2	15.4	1	1
119004	8	2	25.0	0	2
120001	7	0	0.0	0	0
121001	16	0	0.0	0	0
121003	17	0	0.0	0	0
121007	4	1	25.0	0	0
123001	5	0	0.0	0	0
123004	12	2	16.7	0	2
123005	8	0	0.0	0	0
124001	8	1	12.5	0	1
124003	21	3	14.3	0	1
124004	4	0	0.0	0	0
124008	23	2	8.7	0	0
126001	13	2	15.4	0	0
126002	20	2	10.0	1	0
126004	5	0	0.0	0	0
126008	8	1	12.5	0	1
127001	11	4	36.4	0	1
127003	14	1	7.1	0	0
127007	4	0	0.0	0	0
127008	0	0	0.0	0	0
128001	19	1	5.3	0	1
128003	23	3	13.0	0	1
128005	11	0	0.0	0	0
128006	6	3	50.0	1	0
128010	9	0	0.0	0	0
128012	3	1	33.3	0	0
128013	5	1	20.0	0	1
128014	15	0	0.0	0	0
128016	8	3	37.5	1	0
128017	13	2	15.4	1	0
128019	8	3	37.5	0	1
128026	1	0	0.0	0	0
128031	9	3	33.3	3	0
128040	10	1	10.0	1	0
129001	13	1	7.7	0	1
129003	5	1	20.0	1	0
131002	2	0	0.0	0	0

President of the United States Presidential Preference - PEACE AND FREEDOM

Cumulative Totals						
Precinct	Party Member Registration	Party Member Ballots Cast	Turnout (%)	Howie Hawkins	Gloria La Riva	
131003	1	0	0.0	0	0	
131005	2	0	0.0	0	0	
132002	2	1	50.0	0	0	
901001	0	0	0.0	0	0	
902007	1	0	0.0	0	0	
902010	0	0	0.0	0	0	
903011	0	0	0.0	0	0	
903027	0	0	0.0	0	0	
903047	0	0	0.0	0	0	
904002	2	0	0.0	0	0	
905005	2	1	50.0	0	1	
906002	1	0	0.0	0	0	
906008	0	0	0.0	0	0	
906010	1	0	0.0	0	0	
906016	0	0	0.0	0	0	
907001	1	0	0.0	0	0	
907010	0	0	0.0	0	0	
907011	0	0	0.0	0	0	
908001	0	0	0.0	0	0	
908003	0	0	0.0	0	0	
910003	1	0	0.0	0	0	
910017	2	1	50.0	0	1	
911010	0	0	0.0	0	0	
912003	1	1	100.0	0	0	
912004	0	0	0.0	0	0	
913002	0	0	0.0	0	0	
914004	0	0	0.0	0	0	
916002	0	0	0.0	0	0	
917012	2	0	0.0	0	0	
917049	0	0	0.0	0	0	
917087	4	0	0.0	0	0	
917167	0	0	0.0	0	0	
917191	0	0	0.0	0	0	
917194	0	0	0.0	0	0	
917196	0	0	0.0	0	0	
917212	0	0	0.0	0	0	
917214	0	0	0.0	0	0	
918003	0	0	0.0	0	0	
919009	0	0	0.0	0	0	
921009	0	0	0.0	0	0	
923004	0	0	0.0	0	0	
923015	3	0	0.0	0	0	
923020	1	0	0.0	0	0	
923022	1	0	0.0	0	0	
924007	0	0	0.0	0	0	
927011	0	0	0.0	0	0	
928021	0	0	0.0	0	0	
928023	0	0	0.0	0	0	
928067	0	0	0.0	0	0	
930003	1	0	0.0	0	0	
932006	0	0	0.0	0	0	
Mail Precinct Totals	1,143	3	0.3	0	2	
Vote By Mail Totals	1,143	114	10.0	16	32	
Election Day Totals	1,143	7	0.6	3	1	
Grand Totals	1,143	124	10.8	19	35	

President of the United States Presidential Preference - PEACE AND FREEDOM

Mail Precinct
Totals

District	Party Member Registration	Party Member Ballots Cast	Turnout (%)	Howie Hawkins	Gloria La Riva
Stanislaus County	1,143	3	0.3	0	2
10TH CONGRESSIONAL DISTRICT	1,143	3	0.3	0	2
5TH SENATORIAL DISTRICT	497	2	0.4	0	1
12TH ASSEMBLY DISTRICT	593	2	0.3	0	2
21ST ASSEMBLY DISTRICT	550	1	0.2	0	0
1ST SUPERVISORIAL DISTRICT	183	1	0.5	0	1
2ND SUPERVISORIAL DISTRICT	207	1	0.5	0	1
5TH SUPERVISORIAL DISTRICT	253	0	0.0	0	0
NEWMAN CROWS LANDING UNIFIED	35	0	0.0	0	0
PATTERSON JOINT UNIFIED	64	0	0.0	0	0
CHATOM UNION	4	0	0.0	0	0
SALIDA UNION	34	0	0.0	0	0
STANISLAUS UNION	59	0	0.0	0	0
BURBANK-PARADISE FIRE PROTECTION DIST	23	0	0.0	0	0
COUNTYWIDE	1,143	3	0.3	0	2
STATEWIDE DISTRICT	1,143	3	0.3	0	2
UNINCORPORATED AREA	224	3	1.3	0	2
8TH SENATORIAL DISTRICT	283	1	0.4	0	1
12TH SENATORIAL DISTRICT	363	0	0.0	0	0
3RD SUPERVISORIAL DISTRICT	245	1	0.4	0	0
4TH SUPERVISORIAL DISTRICT	255	0	0.0	0	0
CITY OF CERES	105	0	0.0	0	0
CITY OF HUGHSON	15	0	0.0	0	0
CITY OF MODESTO	474	0	0.0	0	0
CITY OF NEWMAN	28	0	0.0	0	0
CITY OF OAKDALE	37	0	0.0	0	0
CITY OF PATTERSON	56	0	0.0	0	0
CITY OF RIVERBANK	46	0	0.0	0	0
CITY OF TURLOCK	140	0	0.0	0	0
CITY OF WATERFORD	18	0	0.0	0	0
STATE BOARD OF EQUALIZATION DISTRICT 1	1,143	3	0.3	0	2
Mail Precinct Totals	1,143	3	0.3	0	2

President of the United States Presidential Preference - PEACE AND FREEDOM

Vote By Mail
Totals

District	Party Member Registration	Party Member Ballots Cast	Turnout (%)	Howie Hawkins	Gloria La Riva
Stanislaus County	1,143	114	10.0	16	32
10TH CONGRESSIONAL DISTRICT	1,143	114	10.0	16	32
5TH SENATORIAL DISTRICT	497	55	11.1	6	15
12TH ASSEMBLY DISTRICT	593	68	11.5	12	15
21ST ASSEMBLY DISTRICT	550	46	8.4	4	17
1ST SUPERVISORIAL DISTRICT	183	21	11.5	3	5
2ND SUPERVISORIAL DISTRICT	207	21	10.1	6	4
5TH SUPERVISORIAL DISTRICT	253	25	9.9	3	9
NEWMAN CROWS LANDING UNIFIED	35	7	20.0	1	3
PATTERSON JOINT UNIFIED	64	6	9.4	0	2
CHATOM UNION	4	0	0.0	0	0
SALIDA UNION	34	6	17.6	0	1
STANISLAUS UNION	59	6	10.2	2	2
BURBANK-PARADISE FIRE PROTECTION DIST	23	2	8.7	0	2
COUNTYWIDE	1,143	114	10.0	16	32
STATEWIDE DISTRICT	1,143	114	10.0	16	32
UNINCORPORATED AREA	224	22	9.8	0	7
8TH SENATORIAL DISTRICT	283	27	9.5	7	5
12TH SENATORIAL DISTRICT	363	32	8.8	3	12
3RD SUPERVISORIAL DISTRICT	245	20	8.2	2	6
4TH SUPERVISORIAL DISTRICT	255	27	10.6	2	8
CITY OF CERES	105	9	8.6	2	2
CITY OF HUGHSON	15	0	0.0	0	0
CITY OF MODESTO	474	46	9.7	6	13
CITY OF NEWMAN	28	5	17.9	1	2
CITY OF OAKDALE	37	1	2.7	0	0
CITY OF PATTERSON	56	6	10.7	0	2
CITY OF RIVERBANK	46	4	8.7	0	1
CITY OF TURLOCK	140	19	13.6	6	4
CITY OF WATERFORD	18	2	11.1	1	1
STATE BOARD OF EQUALIZATION DISTRICT 1	1,143	114	10.0	16	32
Vote By Mail Totals	1,143	114	10.0	16	32

President of the United States Presidential Preference - PEACE AND FREEDOM

Election Day Totals	Party Member Registration	Party Member Ballots Cast	Turnout (%)	Howie Hawkins	Gloria La Riva
District					
Stanislaus County	1,143	7	0.6	3	1
10TH CONGRESSIONAL DISTRICT	1,143	7	0.6	3	1
5TH SENATORIAL DISTRICT	497	4	0.8	2	0
12TH ASSEMBLY DISTRICT	593	6	1.0	3	0
21ST ASSEMBLY DISTRICT	550	1	0.2	0	1
1ST SUPERVISORIAL DISTRICT	183	2	1.1	1	0
2ND SUPERVISORIAL DISTRICT	207	2	1.0	1	0
5TH SUPERVISORIAL DISTRICT	253	1	0.4	0	1
NEWMAN CROWS LANDING UNIFIED	35	1	2.9	0	1
PATTERSON JOINT UNIFIED	64	0	0.0	0	0
CHATOM UNION	4	0	0.0	0	0
SALIDA UNION	34	0	0.0	0	0
STANISLAUS UNION	59	0	0.0	0	0
BURBANK-PARADISE FIRE PROTECTION DIST	23	0	0.0	0	0
COUNTYWIDE	1,143	7	0.6	3	1
STATEWIDE DISTRICT	1,143	7	0.6	3	1
UNINCORPORATED AREA	224	0	0.0	0	0
8TH SENATORIAL DISTRICT	283	2	0.7	1	0
12TH SENATORIAL DISTRICT	363	1	0.3	0	1
3RD SUPERVISORIAL DISTRICT	245	0	0.0	0	0
4TH SUPERVISORIAL DISTRICT	255	2	0.8	1	0
CITY OF CERES	105	0	0.0	0	0
CITY OF HUGHSON	15	0	0.0	0	0
CITY OF MODESTO	474	3	0.6	1	0
CITY OF NEWMAN	28	1	3.6	0	1
CITY OF OAKDALE	37	0	0.0	0	0
CITY OF PATTERSON	56	0	0.0	0	0
CITY OF RIVERBANK	46	1	2.2	1	0
CITY OF TURLOCK	140	2	1.4	1	0
CITY OF WATERFORD	18	0	0.0	0	0
STATE BOARD OF EQUALIZATION DISTRICT 1	1,143	7	0.6	3	1
Election Day Totals	1,143	7	0.6	3	1

President of the United States Presidential Preference - PEACE AND FREEDOM

Grand Totals

District	Party Member Registration	Party Member Ballots Cast	Turnout (%)	Howie Hawkins	Gloria La Riva
Stanislaus County	1,143	124	10.8	19	35
10TH CONGRESSIONAL DISTRICT	1,143	124	10.8	19	35
5TH SENATORIAL DISTRICT	497	61	12.3	8	16
12TH ASSEMBLY DISTRICT	593	76	12.8	15	17
21ST ASSEMBLY DISTRICT	550	48	8.7	4	18
1ST SUPERVISORIAL DISTRICT	183	24	13.1	4	6
2ND SUPERVISORIAL DISTRICT	207	24	11.6	7	5
5TH SUPERVISORIAL DISTRICT	253	26	10.3	3	10
NEWMAN CROWS LANDING UNIFIED	35	8	22.9	1	4
PATTERSON JOINT UNIFIED	64	6	9.4	0	2
CHATOM UNION	4	0	0.0	0	0
SALIDA UNION	34	6	17.6	0	1
STANISLAUS UNION	59	6	10.2	2	2
BURBANK-PARADISE FIRE PROTECTION DIST	23	2	8.7	0	2
COUNTYWIDE	1,143	124	10.8	19	35
STATEWIDE DISTRICT	1,143	124	10.8	19	35
UNINCORPORATED AREA	224	25	11.2	0	9
8TH SENATORIAL DISTRICT	283	30	10.6	8	6
12TH SENATORIAL DISTRICT	363	33	9.1	3	13
3RD SUPERVISORIAL DISTRICT	245	21	8.6	2	6
4TH SUPERVISORIAL DISTRICT	255	29	11.4	3	8
CITY OF CERES	105	9	8.6	2	2
CITY OF HUGHSON	15	0	0.0	0	0
CITY OF MODESTO	474	49	10.3	7	13
CITY OF NEWMAN	28	6	21.4	1	3
CITY OF OAKDALE	37	1	2.7	0	0
CITY OF PATTERSON	56	6	10.7	0	2
CITY OF RIVERBANK	46	5	10.9	1	1
CITY OF TURLOCK	140	21	15.0	7	4
CITY OF WATERFORD	18	2	11.1	1	1
STATE BOARD OF EQUALIZATION DISTRICT 1	1,143	124	10.8	19	35
Mail Precinct Totals	1,143	3	0.3	0	2
Vote By Mail Totals	1,143	114	10.0	16	32
Election Day Totals	1,143	7	0.6	3	1
Grand Totals	1,143	124	10.8	19	35

Member of the County Central Committee District 2 - DEMOCRATIC

Cumulative Totals										
	Party Member Registration	Party Member Ballots Cast	Turnout (%)	Victor Azevedo Costa	Keristofer Seryani	Margaret M. Souza	Joe A. Souza	Janet Smith	Dale Parkinson	Michelle Tennell
Precinct										
104001	382	203	53.1	47	33	99	86	56	26	83
104004	131	61	46.6	17	9	23	15	22	15	22
106001	1,018	434	42.6	168	81	118	102	131	53	179
110001	371	227	61.2	57	32	85	68	65	31	86
110002	468	282	60.3	69	54	122	97	92	47	129
110006	265	105	39.6	32	15	42	23	40	13	37
110008	156	93	59.6	22	19	37	32	31	18	37
114001	1,159	611	52.7	209	125	234	176	211	59	252
128001	889	361	40.6	121	78	107	86	121	60	161
128003	1,426	534	37.4	230	83	154	111	151	68	217
128005	838	456	54.4	123	89	137	99	148	72	186
128006	1,041	737	70.8	165	171	304	274	242	139	302
128010	614	287	46.7	74	62	83	67	95	47	108
128012	464	290	62.5	56	63	136	114	98	58	135
128013	850	431	50.7	139	97	138	100	148	60	206
128014	1,123	600	53.4	158	113	223	164	204	88	252
128016	856	474	55.4	139	104	158	117	169	77	198
128017	1,116	576	51.6	161	138	205	158	173	93	237
128019	1,050	532	50.7	156	116	183	144	180	88	243
128026	460	324	70.4	64	63	133	98	105	51	134
128031	692	409	59.1	93	100	146	130	133	61	183
128040	1,059	496	46.8	145	111	160	118	152	68	186
131005	134	77	57.5	18	12	29	27	29	12	31
132002	511	279	54.6	69	48	105	84	75	34	100
904002	67	30	44.8	12	6	6	5	11	9	13
908001	6	2	33.3	0	0	1	0	0	0	1
908003	2	0	0.0	0	0	0	0	0	0	0
910003	72	27	37.5	5	4	12	6	13	5	15
910017	78	31	39.7	12	3	4	3	5	2	10
913002	60	36	60.0	6	4	14	10	17	4	10
914004	0	0	0.0	0	0	0	0	0	0	0
917196	0	0	0.0	0	0	0	0	0	0	0
918003	46	20	43.5	9	1	7	7	7	5	3
928021	18	11	61.1	4	2	4	5	4	1	5
928023	42	26	61.9	5	3	10	11	5	1	10
928067	0	0	0.0	0	0	0	0	0	0	0
932006	2	1	50.0	0	0	0	0	0	0	0
Mail Precinct Totals	17,466	194	1.1	54	24	63	53	68	28	73
Vote By Mail Totals	17,466	7,415	42.5	2,119	1,569	2,716	2,114	2,476	1,131	3,129
Election Day Totals	17,466	1,454	8.3	412	246	440	370	389	206	569
Grand Totals	17,466	9,063	51.9	2,585	1,839	3,219	2,537	2,933	1,365	3,771

Member of the County Central Committee District 2 - DEMOCRATIC

Mail Precinct
Totals

District	Party Member Registration	Party Member Ballots Cast	Turnout (%)	Victor Azevedo Costa	Keristofer Seryani	Margaret M. Souza	Joe A. Souza	Janet Smith	Dale Parkinson	Michelle Tennell
Stanislaus County	17,466	194	1.1	54	24	63	53	68	28	73
10TH CONGRESSIONAL DISTRICT	17,466	194	1.1	54	24	63	53	68	28	73
12TH ASSEMBLY DISTRICT	16,634	172	1.0	45	23	55	46	61	23	69
21ST ASSEMBLY DISTRICT	832	22	2.6	9	1	8	7	7	5	4
2ND SUPERVISORIAL DISTRICT	17,466	194	1.1	54	24	63	53	68	28	73
NEWMAN CROWS LANDING UNIFIED	8	2	25.0	0	0	1	0	0	0	1
CHATOM UNION	446	31	7.0	13	3	11	12	11	6	8
COUNTYWIDE	17,466	194	1.1	54	24	63	53	68	28	73
STATEWIDE DISTRICT	17,466	194	1.1	54	24	63	53	68	28	73
UNINCORPORATED AREA	3,769	157	4.2	45	19	49	37	59	26	58
8TH SENATORIAL DISTRICT	17,414	172	1.0	45	23	55	46	61	23	69
12TH SENATORIAL DISTRICT	52	22	42.3	9	1	8	7	7	5	4
CITY OF HUGHSON	1,159	0	0.0	0	0	0	0	0	0	0
CITY OF MODESTO	0	0	0.0	0	0	0	0	0	0	0
CITY OF TURLOCK	12,538	37	0.3	9	5	14	16	9	2	15
STATE BOARD OF EQUALIZATION DISTRICT 1	17,466	194	1.1	54	24	63	53	68	28	73
Mail Precinct Totals	17,466	194	1.1	54	24	63	53	68	28	73

Member of the County Central Committee District 2 - DEMOCRATIC

Vote By Mail Totals

District	Party Member Registration	Party Member Ballots Cast	Turnout (%)	Victor Azevedo Costa	Keristofer Seryani	Margaret M. Souza	Joe A. Souza	Janet Smith	Dale Parkinson	Michelle Tennell
Stanislaus County	17,466	7,415	42.5	2119	1569	2716	2114	2476	1131	3129
10TH CONGRESSIONAL DISTRICT	17,466	7,415	42.5	2119	1569	2716	2114	2476	1131	3129
12TH ASSEMBLY DISTRICT	16,634	7,112	42.8	2038	1525	2583	2014	2378	1087	3011
21ST ASSEMBLY DISTRICT	832	303	36.4	81	44	133	100	98	44	118
2ND SUPERVISORIAL DISTRICT	17,466	7,415	42.5	2119	1569	2716	2114	2476	1131	3129
NEWMAN CROWS LANDING UNIFIED	8	0	0.0	0	0	0	0	0	0	0
CHATOM UNION	446	156	35.0	39	24	75	63	44	20	66
COUNTYWIDE	17,466	7,415	42.5	2119	1569	2716	2114	2476	1131	3129
STATEWIDE DISTRICT	17,466	7,415	42.5	2119	1569	2716	2114	2476	1131	3129
UNINCORPORATED AREA	3,769	1,449	38.4	400	245	550	449	450	207	590
8TH SENATORIAL DISTRICT	17,414	7,415	42.6	2119	1569	2716	2114	2476	1131	3129
12TH SENATORIAL DISTRICT	52	0	0.0	0	0	0	0	0	0	0
CITY OF HUGHSON	1,159	489	42.2	169	110	192	139	183	45	210
CITY OF MODESTO	0	0	0.0	0	0	0	0	0	0	0
CITY OF TURLOCK	12,538	5,477	43.7	1550	1214	1974	1526	1843	879	2329
STATE BOARD OF EQUALIZATION DISTRICT 1	17,466	7,415	42.5	2119	1569	2716	2114	2476	1131	3129
Vote By Mail Totals	17,466	7,415	42.5	2,119	1,569	2,716	2,114	2,476	1,131	3,129

Member of the County Central Committee District 2 - DEMOCRATIC

Election Day Totals	Party Member Registration	Party Member Ballots Cast	Turnout (%)	Victor Azevedo Costa	Keristofer Seryani	Margaret M. Souza	Joe A. Souza	Janet Smith	Dale Parkinson	Michelle Tennell
District										
Stanislaus County	17,466	1,454	8.3	412	246	440	370	389	206	569
10TH CONGRESSIONAL DISTRICT	17,466	1,454	8.3	412	246	440	370	389	206	569
12TH ASSEMBLY DISTRICT	16,634	1,388	8.3	397	233	409	346	369	196	545
21ST ASSEMBLY DISTRICT	832	66	7.9	15	13	31	24	20	10	24
2ND SUPERVISORIAL DISTRICT	17,466	1,454	8.3	412	246	440	370	389	206	569
NEWMAN CROWS LANDING UNIFIED	8	0	0.0	0	0	0	0	0	0	0
CHATOM UNION	446	47	10.5	8	9	24	23	12	6	17
COUNTYWIDE	17,466	1,454	8.3	412	246	440	370	389	206	569
STATEWIDE DISTRICT	17,466	1,454	8.3	412	246	440	370	389	206	569
UNINCORPORATED AREA	3,769	302	8.0	98	57	105	79	85	41	108
8TH SENATORIAL DISTRICT	17,414	1,454	8.3	412	246	440	370	389	206	569
12TH SENATORIAL DISTRICT	52	0	0.0	0	0	0	0	0	0	0
CITY OF HUGHSON	1,159	122	10.5	40	15	42	37	28	14	42
CITY OF MODESTO	0	0	0.0	0	0	0	0	0	0	0
CITY OF TURLOCK	12,538	1,030	8.2	274	174	293	254	276	151	419
STATE BOARD OF EQUALIZATION DISTRICT 1	17,466	1,454	8.3	412	246	440	370	389	206	569
Election Day Totals	17,466	1,454	8.3	412	246	440	370	389	206	569

Member of the County Central Committee District 2 - DEMOCRATIC

Grand Totals

District	Party Member Registration	Party Member Ballots Cast	Turnout (%)	Victor Azevedo Costa	Keristofer Seryani	Margaret M. Souza	Joe A. Souza	Janet Smith	Dale Parkinson	Michelle Tennell
Stanislaus County	17,466	9,063	51.9	2585	1839	3219	2537	2933	1365	3771
10TH CONGRESSIONAL DISTRICT	17,466	9,063	51.9	2585	1839	3219	2537	2933	1365	3771
12TH ASSEMBLY DISTRICT	16,634	8,672	52.1	2480	1781	3047	2406	2808	1306	3625
21ST ASSEMBLY DISTRICT	832	391	47.0	105	58	172	131	125	59	146
2ND SUPERVISORIAL DISTRICT	17,466	9,063	51.9	2585	1839	3219	2537	2933	1365	3771
NEWMAN CROWS LANDING UNIFIED	8	2	25.0	0	0	1	0	0	0	1
CHATOM UNION	446	234	52.5	60	36	110	98	67	32	91
COUNTYWIDE	17,466	9,063	51.9	2585	1839	3219	2537	2933	1365	3771
STATEWIDE DISTRICT	17,466	9,063	51.9	2585	1839	3219	2537	2933	1365	3771
UNINCORPORATED AREA	3,769	1,908	50.6	543	321	704	565	594	274	756
8TH SENATORIAL DISTRICT	17,414	9,041	51.9	2576	1838	3211	2530	2926	1360	3767
12TH SENATORIAL DISTRICT	52	22	42.3	9	1	8	7	7	5	4
CITY OF HUGHSON	1,159	611	52.7	209	125	234	176	211	59	252
CITY OF MODESTO	0	0	0.0	0	0	0	0	0	0	0
CITY OF TURLOCK	12,538	6,544	52.2	1833	1393	2281	1796	2128	1032	2763
STATE BOARD OF EQUALIZATION DISTRICT 1	17,466	9,063	51.9	2585	1839	3219	2537	2933	1365	3771
Mail Precinct Totals	17,466	194	1.1	54	24	63	53	68	28	73
Vote By Mail Totals	17,466	7,415	42.5	2,119	1,569	2,716	2,114	2,476	1,131	3,129
Election Day Totals	17,466	1,454	8.3	412	246	440	370	389	206	569
Grand Totals	17,466	9,063	51.9	2,585	1,839	3,219	2,537	2,933	1,365	3,771

United States Representative District 10 - NONPARTISAN

Precinct	Cumulative Totals			Josh Harder	Ted Howze	Bob Elliott	Marla Sousa Livengood	Michael J. "Mike" Barkley	Ryan Blevins
	Party Member Registration	Party Member Ballots Cast	Turnout (%)						
101002	529	111	21.0	71	19	6	2	3	2
102001	2,061	488	23.7	303	64	32	16	34	27
102002	290	81	27.9	45	12	5	4	7	7
102003	536	112	20.9	73	9	11	3	6	4
102005	1,632	421	25.8	251	65	35	16	23	19
102007	383	135	35.2	68	37	8	5	10	4
103001	2,919	978	33.5	534	226	90	34	45	22
103002	3,928	1,524	38.8	643	530	169	45	65	22
103003	2,954	860	29.1	383	242	113	28	41	24
103004	1,577	568	36.0	235	195	56	16	33	13
103005	2,772	1,006	36.3	568	210	79	32	70	29
103009	1,907	801	42.0	401	241	87	24	19	9
103016	2,245	619	27.6	370	105	38	19	45	25
103026	2,913	992	34.1	585	176	94	18	64	33
104001	1,521	840	55.2	176	440	119	45	19	12
104004	426	166	39.0	62	67	17	10	3	5
105002	874	451	51.6	118	245	50	12	6	9
105003	318	177	55.7	44	103	17	8	1	1
105004	239	104	43.5	46	36	11	6	2	2
106001	2,500	933	37.3	434	308	76	32	39	19
106013	348	159	45.7	46	73	22	8	1	2
107005	1,713	1,062	62.0	343	510	146	29	6	8
107007	477	203	42.6	101	72	15	10	2	2
108002	1,319	548	41.5	196	175	95	21	36	12
108008	185	79	42.7	30	23	15	4	6	0
109001	1,857	814	43.8	283	288	164	16	30	16
109003	753	342	45.4	97	182	42	6	7	1
110001	1,458	817	56.0	222	464	82	22	10	6
110002	2,019	1,094	54.2	320	571	126	43	10	6
110006	873	374	42.8	113	167	53	19	9	4
110008	539	290	53.8	91	144	36	7	8	0
111003	1,513	553	36.5	294	168	47	9	19	8
111005	972	533	54.8	165	260	61	23	9	7
112001	673	404	60.0	81	232	69	11	1	3
112002	366	229	62.6	44	125	42	11	3	1
114001	3,771	1,820	48.3	615	899	165	53	37	15
115001	4,232	2,574	60.8	665	1,454	302	81	12	26
115003	243	143	58.8	39	80	14	5	1	3
117001	3,490	1,474	42.2	730	405	154	42	58	39
117002	3,758	1,818	48.4	903	583	178	49	32	30
117003	1,826	439	24.0	292	62	31	15	24	9
117004	2,853	630	22.1	420	44	39	14	65	25
117005	1,506	389	25.8	245	34	25	13	30	13
117006	3,354	1,026	30.6	630	153	85	37	67	25
117009	3,240	1,343	41.5	696	383	112	25	57	30
117014	2,663	1,142	42.9	525	396	110	35	28	24
117016	3,299	1,168	35.4	623	317	103	29	41	31
117021	2,373	1,114	46.9	602	315	99	29	28	14
117023	558	125	22.4	62	18	5	13	12	10
117027	3,847	2,047	53.2	1,213	485	173	56	29	39
117028	3,353	1,464	43.7	668	473	149	47	50	33
117029	3,472	1,571	45.2	700	534	160	35	50	53
117036	3,594	1,736	48.3	886	483	207	47	56	25
117040	3,166	1,697	53.6	816	578	172	60	13	21
117043	3,899	2,012	51.6	866	757	254	50	22	26
117045	3,119	1,231	39.5	599	389	117	29	47	29
117052	2,509	1,283	51.1	553	431	164	43	42	17

United States Representative District 10 - NONPARTISAN

Cumulative Totals	Party Member Registration	Party Member Ballots Cast	Turnout (%)	Josh Harder	Ted Howze	Bob Elliott	Marla Sousa Livengood	Michael J. "Mike" Barkley	Ryan Blevins
Precinct									
117059	2,800	1,508	53.9	653	541	174	42	33	28
117068	2,906	1,272	43.8	606	368	138	31	43	36
117069	3,992	2,220	55.6	939	884	213	45	40	33
117073	1,315	390	29.7	275	38	15	14	24	20
117074	3,889	2,211	56.9	974	841	222	65	43	23
117076	2,990	1,293	43.2	595	446	131	43	24	24
117079	3,140	1,492	47.5	693	536	147	33	32	14
117083	3,623	1,667	46.0	757	567	190	61	27	24
117084	2,636	1,114	42.3	534	360	99	27	23	24
117091	3,163	1,609	50.9	752	585	132	51	41	19
117095	3,347	1,452	43.4	670	489	149	46	33	22
117101	3,883	1,724	44.4	799	615	165	45	35	27
117104	2,203	819	37.2	410	254	55	22	41	21
117105	1,922	648	33.7	356	180	44	14	26	16
117112	3,336	1,606	48.1	684	594	184	51	23	32
117136	4,604	1,902	41.3	932	643	154	58	34	31
117169	568	145	25.5	104	17	7	1	5	8
117179	630	314	49.8	140	115	38	8	6	2
119001	1,467	649	44.2	279	202	81	22	30	13
119003	1,803	689	38.2	306	211	52	24	47	31
119004	1,501	582	38.8	286	169	44	16	41	21
120001	1,698	935	55.1	203	525	129	36	12	11
121001	4,299	1,881	43.8	673	876	169	54	38	31
121003	4,245	2,211	52.1	707	1,096	236	60	32	36
121007	3,554	1,855	52.2	565	987	177	51	23	25
123001	690	392	56.8	89	221	58	9	4	1
123004	1,923	544	28.3	287	119	54	31	26	15
123005	594	113	19.0	62	14	15	5	10	4
124001	2,883	1,107	38.4	576	246	124	25	76	31
124003	2,766	989	35.8	522	216	100	21	66	33
124004	1,205	400	33.2	213	104	26	8	16	19
124008	3,115	1,070	34.3	587	186	91	33	96	49
126001	2,866	1,084	37.8	560	336	72	34	33	26
126002	2,851	1,076	37.7	531	321	79	30	58	35
126004	2,048	1,086	53.0	445	464	93	28	25	15
126008	3,686	1,536	41.7	696	534	168	34	39	28
127001	2,570	1,097	42.7	489	400	95	18	42	22
127003	2,734	1,112	40.7	514	377	116	24	31	17
127007	1,616	647	40.0	307	217	71	13	25	5
127008	346	215	62.1	31	119	46	12	4	1
128001	2,096	697	33.3	366	195	66	18	31	10
128003	3,172	922	29.1	502	213	54	26	58	48
128005	2,373	1,071	45.1	480	368	118	34	26	19
128006	3,826	2,321	60.7	846	1,023	310	70	25	14
128010	1,600	620	38.8	298	199	54	25	15	20
128012	1,738	1,012	58.2	343	446	140	31	21	8
128013	2,339	1,027	43.9	448	409	89	28	19	19
128014	3,080	1,340	43.5	599	463	160	30	37	26
128016	2,375	1,071	45.1	541	351	87	29	24	17
128017	3,489	1,471	42.2	636	574	147	35	23	19
128019	2,697	1,164	43.2	552	410	89	38	34	21
128026	1,760	1,013	57.6	360	429	146	38	13	10
128031	2,227	1,162	52.2	465	470	137	41	18	13
128040	2,813	1,180	41.9	561	387	116	37	21	19
129001	2,595	1,055	40.7	393	499	75	42	9	16
129003	1,435	650	45.3	181	354	61	21	9	11
131002	344	173	50.3	55	86	17	9	1	2

United States Representative District 10 - NONPARTISAN

Cumulative Totals									
	Party Member Registration	Party Member Ballots Cast	Turnout (%)	Josh Harder	Ted Howze	Bob Elliott	Marla Sousa Livengood	Michael J. "Mike" Barkley	Ryan Blevins
Precinct									
131003	378	198	52.4	44	104	31	9	4	4
131005	600	314	52.3	75	158	56	12	5	1
132002	2,334	1,302	55.8	343	668	192	66	7	8
901001	64	23	35.9	7	10	2	3	1	0
902007	177	78	44.1	34	28	7	1	6	0
902010	140	49	35.0	25	15	2	2	1	2
903011	134	47	35.1	23	4	7	5	4	4
903027	0	0	0.0	0	0	0	0	0	0
903047	9	3	33.3	2	0	0	0	0	1
904002	175	63	36.0	26	20	8	4	2	0
905005	227	107	47.1	48	37	14	5	0	2
906002	175	85	48.6	32	35	11	2	0	4
906008	152	60	39.5	24	22	9	0	2	1
906010	144	67	46.5	26	30	5	1	2	3
906016	27	15	55.6	9	4	2	0	0	0
907001	111	71	64.0	16	41	10	4	0	0
907010	241	161	66.8	55	68	16	10	1	3
907011	164	93	56.7	47	28	10	2	3	1
908001	7	2	28.6	1	0	0	0	1	0
908003	4	0	0.0	0	0	0	0	0	0
910003	241	91	37.8	31	32	15	8	1	2
910017	229	81	35.4	30	29	11	3	4	2
911010	0	0	0.0	0	0	0	0	0	0
912003	239	83	34.7	48	24	1	4	2	1
912004	241	95	39.4	39	33	7	6	2	2
913002	218	117	53.7	36	58	12	5	2	2
914004	0	0	0.0	0	0	0	0	0	0
916002	113	69	61.1	11	45	6	4	0	1
917012	104	34	32.7	22	4	1	1	2	3
917049	92	22	23.9	10	0	1	0	5	4
917087	70	14	20.0	3	5	3	2	0	1
917167	5	3	60.0	0	0	3	0	0	0
917191	63	34	54.0	12	17	5	0	0	0
917194	0	0	0.0	0	0	0	0	0	0
917196	1	1	100.0	0	0	1	0	0	0
917212	6	1	16.7	0	0	0	0	1	0
917214	0	0	0.0	0	0	0	0	0	0
918003	182	85	46.7	15	49	13	0	5	0
919009	0	0	0.0	0	0	0	0	0	0
921009	62	32	51.6	9	13	2	1	1	5
923004	177	65	36.7	29	22	10	2	2	0
923015	153	75	49.0	15	34	17	4	2	2
923020	212	47	22.2	35	1	1	4	3	0
923022	40	9	22.5	3	4	0	0	0	0
924007	0	0	0.0	0	0	0	0	0	0
927011	64	37	57.8	2	29	6	0	0	0
928021	56	33	58.9	8	18	3	1	2	0
928023	201	120	59.7	32	60	24	4	0	0
928067	0	0	0.0	0	0	0	0	0	0
930003	146	60	41.1	27	22	6	2	1	1
932006	5	1	20.0	1	0	0	0	0	0
Mail Precinct Totals	261,263	2,261	0.9	822	909	266	98	58	54
Vote By Mail Totals	261,263	94,624	36.2	41,651	33,551	9,828	2,812	2,734	1,750
Election Day Totals	261,263	16,781	6.4	7,393	6,257	1,601	485	466	322
Grand Totals	261,263	113,666	43.5	49,866	40,717	11,695	3,395	3,258	2,126

United States Representative District 10 - NONPARTISAN

Mail Precinct Totals

District	Party Member Registration	Party Member Ballots Cast	Turnout (%)	Josh Harder	Ted Howze	Bob Elliott	Marla Sousa Livengood	Michael J. "Mike" Barkley	Ryan Blevins
Stanislaus County	261,263	2,261	0.9	822	909	266	98	58	54
10TH CONGRESSIONAL DISTRICT	261,263	2,261	0.9	822	909	266	98	58	54
5TH SENATORIAL DISTRICT	123,467	795	0.6	324	308	71	37	14	13
12TH ASSEMBLY DISTRICT	167,770	1,222	0.7	402	540	153	59	17	26
21ST ASSEMBLY DISTRICT	93,493	1,039	1.1	420	369	113	39	41	28
1ST SUPERVISORIAL DISTRICT	56,867	483	0.8	159	215	55	26	2	16
2ND SUPERVISORIAL DISTRICT	52,945	620	1.2	188	278	90	26	17	7
5TH SUPERVISORIAL DISTRICT	45,585	241	0.5	111	63	25	9	13	13
NEWMAN CROWS LANDING UNIFIED	6,286	2	0.0	1	0	0	0	1	0
PATTERSON JOINT UNIFIED	11,826	0	0.0	0	0	0	0	0	0
CHATOM UNION	1,760	118	6.7	23	66	17	1	7	0
SALIDA UNION	9,966	61	0.6	3	47	10	1	0	0
STANISLAUS UNION	16,006	71	0.4	12	45	6	4	1	1
BURBANK-PARADISE FIRE PROTECTION DIST	2,940	9	0.3	3	4	0	0	0	0
COUNTYWIDE	261,263	2,261	0.9	822	909	266	98	58	54
STATEWIDE DISTRICT	261,263	2,261	0.9	822	909	266	98	58	54
UNINCORPORATED AREA	50,744	1,869	3.7	688	761	215	80	43	33
8TH SENATORIAL DISTRICT	77,835	815	1.0	261	359	106	42	14	20
12TH SENATORIAL DISTRICT	59,961	651	1.1	237	242	89	19	30	21
3RD SUPERVISORIAL DISTRICT	48,520	620	1.3	240	241	63	27	20	9
4TH SUPERVISORIAL DISTRICT	57,346	297	0.5	124	112	33	10	6	9
CITY OF CERES	21,358	50	0.2	25	4	7	5	4	5
CITY OF HUGHSON	3,771	0	0.0	0	0	0	0	0	0
CITY OF MODESTO	107,167	110	0.1	48	26	14	3	8	8
CITY OF NEWMAN	4,771	0	0.0	0	0	0	0	0	0
CITY OF OAKDALE	12,160	32	0.3	9	13	2	1	1	5
CITY OF PATTERSON	9,969	0	0.0	0	0	0	0	0	0
CITY OF RIVERBANK	11,451	0	0.0	0	0	0	0	0	0
CITY OF TURLOCK	35,842	153	0.4	40	78	27	5	2	0
CITY OF WATERFORD	4,030	47	1.2	12	27	1	4	0	3
STATE BOARD OF EQUALIZATION DISTRICT 1	261,263	2,261	0.9	822	909	266	98	58	54
Mail Precinct Totals	261,263	2,261	0.9	822	909	266	98	58	54

United States Representative District 10 - NONPARTISAN

Vote By Mail Totals

District	Party Member Registration	Party Member Ballots Cast	Turnout (%)	Josh Harder	Ted Howze	Bob Elliott	Marla Sousa Livengood	Michael J. "Mike" Barkley	Ryan Blevins
Stanislaus County	261,263	94,624	36.2	41651	33551	9828	2812	2734	1750
10TH CONGRESSIONAL DISTRICT	261,263	94,624	36.2	41651	33551	9828	2812	2734	1750
5TH SENATORIAL DISTRICT	123,467	47,076	38.1	22208	15565	4737	1286	1231	843
12TH ASSEMBLY DISTRICT	167,770	65,544	39.1	27313	25573	6831	1940	1395	1018
21ST ASSEMBLY DISTRICT	93,493	29,080	31.1	14338	7978	2997	872	1339	732
1ST SUPERVISORIAL DISTRICT	56,867	22,888	40.2	8789	9792	2326	690	458	366
2ND SUPERVISORIAL DISTRICT	52,945	20,221	38.2	7911	8234	2252	684	437	282
5TH SUPERVISORIAL DISTRICT	45,585	13,084	28.7	6561	3267	1356	370	765	398
NEWMAN CROWS LANDING UNIFIED	6,286	2,127	33.8	935	635	247	72	126	61
PATTERSON JOINT UNIFIED	11,826	3,690	31.2	1834	868	436	82	234	124
CHATOM UNION	1,760	710	40.3	144	374	103	40	13	9
SALIDA UNION	9,966	3,523	35.4	1564	1221	375	85	109	56
STANISLAUS UNION	16,006	6,366	39.8	2831	2257	678	155	148	113
BURBANK-PARADISE FIRE PROTECTION DIST	2,940	650	22.1	353	130	56	36	39	22
COUNTYWIDE	261,263	94,624	36.2	41651	33551	9828	2812	2734	1750
STATEWIDE DISTRICT	261,263	94,624	36.2	41651	33551	9828	2812	2734	1750
UNINCORPORATED AREA	50,744	18,197	35.9	6171	8076	2253	638	416	249
8TH SENATORIAL DISTRICT	77,835	30,905	39.7	11124	13757	3380	1031	572	424
12TH SENATORIAL DISTRICT	59,961	16,643	27.8	8319	4229	1711	495	931	483
3RD SUPERVISORIAL DISTRICT	48,520	15,854	32.7	7522	4957	1571	415	560	345
4TH SUPERVISORIAL DISTRICT	57,346	22,577	39.4	10868	7301	2323	653	514	359
CITY OF CERES	21,358	6,184	29.0	3159	1595	594	181	327	152
CITY OF HUGHSON	3,771	1,490	39.5	496	743	134	46	28	13
CITY OF MODESTO	107,167	40,125	37.4	19602	12505	3954	1113	1109	771
CITY OF NEWMAN	4,771	1,551	32.5	722	460	142	50	89	51
CITY OF OAKDALE	12,160	5,089	41.9	1661	2514	511	141	87	74
CITY OF PATTERSON	9,969	3,008	30.2	1603	627	293	70	208	112
CITY OF RIVERBANK	11,451	4,098	35.8	1899	1415	361	108	136	87
CITY OF TURLOCK	35,842	13,588	37.9	5891	4982	1483	415	321	221
CITY OF WATERFORD	4,030	1,294	32.1	447	634	103	50	13	20
STATE BOARD OF EQUALIZATION DISTRICT 1	261,263	94,624	36.2	41651	33551	9828	2812	2734	1750
Vote By Mail Totals	261,263	94,624	36.2	41,651	33,551	9,828	2,812	2,734	1,750

United States Representative District 10 - NONPARTISAN

Election Day Totals	Party Member Registration	Party Member Ballots Cast	Turnout (%)	Josh Harder	Ted Howze	Bob Elliott	Marla Sousa Livengood	Michael J. "Mike" Barkley	Ryan Blevins
District									
Stanislaus County	261,263	16,781	6.4	7393	6257	1601	485	466	322
10TH CONGRESSIONAL DISTRICT	261,263	16,781	6.4	7393	6257	1601	485	466	322
5TH SENATORIAL DISTRICT	123,467	8,116	6.6	3782	2922	736	226	184	147
12TH ASSEMBLY DISTRICT	167,770	11,441	6.8	4805	4721	1043	315	213	182
21ST ASSEMBLY DISTRICT	93,493	5,340	5.7	2588	1536	558	170	253	140
1ST SUPERVISORIAL DISTRICT	56,867	3,768	6.6	1450	1674	344	111	68	68
2ND SUPERVISORIAL DISTRICT	52,945	3,774	7.1	1529	1577	380	104	75	56
5TH SUPERVISORIAL DISTRICT	45,585	2,528	5.5	1229	697	244	80	149	83
NEWMAN CROWS LANDING UNIFIED	6,286	420	6.7	162	145	40	15	34	16
PATTERSON JOINT UNIFIED	11,826	690	5.8	347	172	69	21	50	24
CHATOM UNION	1,760	131	7.4	32	67	16	5	6	3
SALIDA UNION	9,966	638	6.4	310	234	48	8	16	13
STANISLAUS UNION	16,006	1,121	7.0	489	426	109	33	21	19
BURBANK-PARADISE FIRE PROTECTION DIST	2,940	142	4.8	64	40	21	5	7	1
COUNTYWIDE	261,263	16,781	6.4	7393	6257	1601	485	466	322
STATEWIDE DISTRICT	261,263	16,781	6.4	7393	6257	1601	485	466	322
UNINCORPORATED AREA	50,744	3,002	5.9	1133	1284	331	86	78	54
8TH SENATORIAL DISTRICT	77,835	5,555	7.1	2077	2511	555	158	92	83
12TH SENATORIAL DISTRICT	59,961	3,110	5.2	1534	824	310	101	190	92
3RD SUPERVISORIAL DISTRICT	48,520	2,776	5.7	1328	911	263	75	97	53
4TH SUPERVISORIAL DISTRICT	57,346	3,935	6.9	1857	1398	370	115	77	62
CITY OF CERES	21,358	1,164	5.4	560	330	132	35	55	25
CITY OF HUGHSON	3,771	330	8.8	119	156	31	7	9	2
CITY OF MODESTO	107,167	6,969	6.5	3299	2408	640	212	175	126
CITY OF NEWMAN	4,771	369	7.7	149	122	35	12	29	14
CITY OF OAKDALE	12,160	858	7.1	284	445	71	24	6	18
CITY OF PATTERSON	9,969	558	5.6	295	125	48	17	46	20
CITY OF RIVERBANK	11,451	684	6.0	333	240	51	18	19	17
CITY OF TURLOCK	35,842	2,483	6.9	1106	955	230	65	44	42
CITY OF WATERFORD	4,030	364	9.0	115	192	32	9	5	4
STATE BOARD OF EQUALIZATION DISTRICT 1	261,263	16,781	6.4	7393	6257	1601	485	466	322
Election Day Totals	261,263	16,781	6.4	7,393	6,257	1,601	485	466	322

United States Representative District 10 - NONPARTISAN

Grand Totals

District	Party Member Registration	Party Member Ballots Cast	Turnout (%)	Josh Harder	Ted Howze	Bob Elliott	Marla Sousa Livengood	Michael J. "Mike" Barkley	Ryan Blevins
Stanislaus County	261,263	113,666	43.5	49866	40717	11695	3395	3258	2126
10TH CONGRESSIONAL DISTRICT	261,263	113,666	43.5	49866	40717	11695	3395	3258	2126
5TH SENATORIAL DISTRICT	123,467	55,987	45.3	26314	18795	5544	1549	1429	1003
12TH ASSEMBLY DISTRICT	167,770	78,207	46.6	32520	30834	8027	2314	1625	1226
21ST ASSEMBLY DISTRICT	93,493	35,459	37.9	17346	9883	3668	1081	1633	900
1ST SUPERVISORIAL DISTRICT	56,867	27,139	47.7	10398	11681	2725	827	528	450
2ND SUPERVISORIAL DISTRICT	52,945	24,615	46.5	9628	10089	2722	814	529	345
5TH SUPERVISORIAL DISTRICT	45,585	15,853	34.8	7901	4027	1625	459	927	494
NEWMAN CROWS LANDING UNIFIED	6,286	2,549	40.6	1098	780	287	87	161	77
PATTERSON JOINT UNIFIED	11,826	4,380	37.0	2181	1040	505	103	284	148
CHATOM UNION	1,760	959	54.5	199	507	136	46	26	12
SALIDA UNION	9,966	4,222	42.4	1877	1502	433	94	125	69
STANISLAUS UNION	16,006	7,558	47.2	3332	2728	793	192	170	133
BURBANK-PARADISE FIRE PROTECTION DIST	2,940	801	27.2	420	174	77	41	46	23
COUNTYWIDE	261,263	113,666	43.5	49866	40717	11695	3395	3258	2126
STATEWIDE DISTRICT	261,263	113,666	43.5	49866	40717	11695	3395	3258	2126
UNINCORPORATED AREA	50,744	23,068	45.5	7992	10121	2799	804	537	336
8TH SENATORIAL DISTRICT	77,835	37,275	47.9	13462	16627	4041	1231	678	527
12TH SENATORIAL DISTRICT	59,961	20,404	34.0	10090	5295	2110	615	1151	596
3RD SUPERVISORIAL DISTRICT	48,520	19,250	39.7	9090	6109	1897	517	677	407
4TH SUPERVISORIAL DISTRICT	57,346	26,809	46.7	12849	8811	2726	778	597	430
CITY OF CERES	21,358	7,398	34.6	3744	1929	733	221	386	182
CITY OF HUGHSON	3,771	1,820	48.3	615	899	165	53	37	15
CITY OF MODESTO	107,167	47,204	44.0	22949	14939	4608	1328	1292	905
CITY OF NEWMAN	4,771	1,920	40.2	871	582	177	62	118	65
CITY OF OAKDALE	12,160	5,979	49.2	1954	2972	584	166	94	97
CITY OF PATTERSON	9,969	3,566	35.8	1898	752	341	87	254	132
CITY OF RIVERBANK	11,451	4,782	41.8	2232	1655	412	126	155	104
CITY OF TURLOCK	35,842	16,224	45.3	7037	6015	1740	485	367	263
CITY OF WATERFORD	4,030	1,705	42.3	574	853	136	63	18	27
STATE BOARD OF EQUALIZATION DISTRICT 1	261,263	113,666	43.5	49866	40717	11695	3395	3258	2126
Mail Precinct Totals	261,263	2,261	0.9	822	909	266	98	58	54
Vote By Mail Totals	261,263	94,624	36.2	41,651	33,551	9,828	2,812	2,734	1,750
Election Day Totals	261,263	16,781	6.4	7,393	6,257	1,601	485	466	322
Grand Totals	261,263	113,666	43.5	49,866	40,717	11,695	3,395	3,258	2,126

State Senator District 5 - NONPARTISAN

Cumulative Totals	Party Member Registration	Party Member Ballots Cast	Turnout (%)					
				Jim Ridenour	Jesús Andrade	Mani Grewal	Kathleen A Garcia	Susan Talamantes Eggman
Precinct								
105002	874	451	51.6	198	92	64	10	69
105004	239	104	43.5	41	10	22	3	21
107005	1,713	1,062	62.0	450	124	313	17	131
107007	477	203	42.6	67	25	34	6	67
111003	1,513	553	36.5	156	54	124	29	169
112002	366	229	62.6	114	56	25	5	27
117001	3,490	1,474	42.2	413	138	318	43	481
117002	3,758	1,818	48.4	575	201	363	45	575
117006	3,354	1,026	30.6	186	71	251	55	419
117009	3,240	1,343	41.5	371	117	276	40	473
117014	2,663	1,142	42.9	379	144	235	29	313
117016	3,299	1,168	35.4	303	112	309	55	351
117021	2,373	1,114	46.9	299	114	233	33	389
117027	3,847	2,047	53.2	518	152	413	57	832
117028	3,353	1,464	43.7	465	179	266	52	449
117029	3,472	1,571	45.2	510	198	286	66	453
117036	3,594	1,736	48.3	545	169	323	42	599
117040	3,166	1,697	53.6	602	187	334	55	475
117043	3,899	2,012	51.6	787	205	338	67	543
117045	3,119	1,231	39.5	382	122	231	51	403
117052	2,509	1,283	51.1	471	134	240	40	348
117059	2,800	1,508	53.9	548	188	298	33	392
117068	2,906	1,272	43.8	373	137	307	49	353
117069	3,992	2,220	55.6	773	245	635	50	452
117074	3,889	2,211	56.9	808	241	456	52	576
117076	2,990	1,293	43.2	405	172	295	35	347
117079	3,140	1,492	47.5	519	184	272	41	427
117083	3,623	1,667	46.0	568	192	348	66	434
117084	2,636	1,114	42.3	301	120	298	38	319
117091	3,163	1,609	50.9	575	162	328	50	455
117095	3,347	1,452	43.4	439	174	361	56	372
117101	3,883	1,724	44.4	601	192	306	51	519
117104	2,203	819	37.2	230	84	206	30	240
117105	1,922	648	33.7	156	64	154	28	232
117112	3,336	1,606	48.1	619	177	328	52	378
117136	4,604	1,902	41.3	566	212	481	60	523
117179	630	314	49.8	107	38	112	3	49
126001	2,866	1,084	37.8	282	156	202	47	366
126002	2,851	1,076	37.7	281	161	188	37	379
126004	2,048	1,086	53.0	402	163	191	34	273
126008	3,686	1,536	41.7	460	212	320	62	410
127001	2,570	1,097	42.7	332	141	236	38	294
127003	2,734	1,112	40.7	341	129	219	43	343
127007	1,616	647	40.0	191	82	152	21	186
905005	227	107	47.1	41	8	28	3	26
907010	241	161	66.8	59	37	31	0	29
907011	164	93	56.7	36	10	23	1	21
912003	239	83	34.7	19	9	20	1	31
912004	241	95	39.4	25	7	18	6	30
916002	113	69	61.1	36	7	18	0	5
917012	104	34	32.7	0	5	12	2	11
917191	63	34	54.0	17	5	5	0	6
917194	0	0	0.0	0	0	0	0	0
917212	6	1	16.7	0	0	0	0	1
917214	0	0	0.0	0	0	0	0	0
923020	212	47	22.2	1	3	5	3	29
923022	40	9	22.5	1	2	0	0	3

State Senator District 5 - NONPARTISAN

Cumulative Totals								
Precinct	Party Member Registration	Party Member Ballots Cast	Turnout (%)	Jim Ridenour	Jesús Andrade	Mani Grewal	Kathleen A Garcia	Susan Talamantes Eggman
927011	64	37	57.8	19	11	6	1	0
Mail Precinct Totals	123,467	795	0.6	271	105	171	17	192
Vote By Mail Totals	123,467	47,076	38.1	15,141	5,107	10,066	1,525	13,531
Election Day Totals	123,467	8,116	6.6	2,551	1,122	1,620	251	2,375
Grand Totals	123,467	55,987	45.3	17,963	6,334	11,857	1,793	16,098

State Senator District 5 - NONPARTISAN

Mail Precinct Totals	Party Member Registration	Party Member Ballots Cast	Turnout (%)	Jim Ridenour	Jesús Andrade	Mani Grewal	Kathleen A Garcia	Susan Talamantes Eggman
District								
Stanislaus County	123,467	795	0.6	271	105	171	17	192
10TH CONGRESSIONAL DISTRICT	123,467	795	0.6	271	105	171	17	192
5TH SENATORIAL DISTRICT	123,467	795	0.6	271	105	171	17	192
12TH ASSEMBLY DISTRICT	92,969	490	0.5	206	68	110	4	88
21ST ASSEMBLY DISTRICT	30,498	305	1.0	65	37	61	13	104
1ST SUPERVISORIAL DISTRICT	32,381	302	0.9	117	50	64	3	61
SALIDA UNION	9,620	61	0.6	36	12	10	1	0
STANISLAUS UNION	16,006	71	0.4	36	7	19	0	6
BURBANK-PARADISE FIRE PROTECTION DIST	40	9	22.5	1	2	0	0	3
COUNTYWIDE	123,467	795	0.6	271	105	171	17	192
STATEWIDE DISTRICT	123,467	795	0.6	271	105	171	17	192
UNINCORPORATED AREA	13,643	725	5.3	254	95	153	15	174
3RD SUPERVISORIAL DISTRICT	37,214	400	1.1	118	45	84	13	110
4TH SUPERVISORIAL DISTRICT	53,872	93	0.2	36	10	23	1	21
CITY OF MODESTO	98,373	70	0.1	17	10	18	2	18
CITY OF RIVERBANK	11,451	0	0.0	0	0	0	0	0
STATE BOARD OF EQUALIZATION DISTRICT 1	123,467	795	0.6	271	105	171	17	192
Mail Precinct Totals	123,467	795	0.6	271	105	171	17	192

State Senator District 5 - NONPARTISAN

Vote By Mail Totals

District	Party Member Registration	Party Member Ballots Cast	Turnout (%)	Jim Ridenour	Jesús Andrade	Mani Grewal	Kathleen A Garcia	Susan Talamantes Eggman
Stanislaus County	123,467	47,076	38.1	15141	5107	10066	1525	13531
10TH CONGRESSIONAL DISTRICT	123,467	47,076	38.1	15141	5107	10066	1525	13531
5TH SENATORIAL DISTRICT	123,467	47,076	38.1	15141	5107	10066	1525	13531
12TH ASSEMBLY DISTRICT	92,969	35,839	38.5	11871	4040	7815	1152	9731
21ST ASSEMBLY DISTRICT	30,498	11,237	36.8	3270	1067	2251	373	3800
1ST SUPERVISORIAL DISTRICT	32,381	12,329	38.1	4132	1471	2519	423	3355
SALIDA UNION	9,620	3,325	34.6	983	385	746	118	956
STANISLAUS UNION	16,006	6,366	39.8	2086	676	1750	193	1452
BURBANK-PARADISE FIRE PROTECTION DIST	40	0	0.0	0	0	0	0	0
COUNTYWIDE	123,467	47,076	38.1	15141	5107	10066	1525	13531
STATEWIDE DISTRICT	123,467	47,076	38.1	15141	5107	10066	1525	13531
UNINCORPORATED AREA	13,643	4,617	33.8	1631	593	983	146	1089
3RD SUPERVISORIAL DISTRICT	37,214	13,038	35.0	3911	1399	3055	460	3706
4TH SUPERVISORIAL DISTRICT	53,872	21,709	40.3	7098	2237	4492	642	6470
CITY OF MODESTO	98,373	38,361	39.0	12267	3945	8305	1223	11234
CITY OF RIVERBANK	11,451	4,098	35.8	1243	569	778	156	1208
STATE BOARD OF EQUALIZATION DISTRICT 1	123,467	47,076	38.1	15141	5107	10066	1525	13531
Vote By Mail Totals	123,467	47,076	38.1	15,141	5,107	10,066	1,525	13,531

State Senator District 5 - NONPARTISAN

Election Day Totals	Party Member Registration	Party Member Ballots Cast	Turnout (%)	Jim Ridenour	Jesús Andrade	Mani Grewal	Kathleen A Garcia	Susan Talamantes Eggman
District								
Stanislaus County	123,467	8,116	6.6	2551	1122	1620	251	2375
10TH CONGRESSIONAL DISTRICT	123,467	8,116	6.6	2551	1122	1620	251	2375
5TH SENATORIAL DISTRICT	123,467	8,116	6.6	2551	1122	1620	251	2375
12TH ASSEMBLY DISTRICT	92,969	6,066	6.5	1929	861	1240	191	1705
21ST ASSEMBLY DISTRICT	30,498	2,050	6.7	622	261	380	60	670
1ST SUPERVISORIAL DISTRICT	32,381	2,020	6.2	617	323	382	60	584
SALIDA UNION	9,620	621	6.5	165	86	155	22	186
STANISLAUS UNION	16,006	1,121	7.0	359	154	286	37	256
BURBANK-PARADISE FIRE PROTECTION DIST	40	0	0.0	0	0	0	0	0
COUNTYWIDE	123,467	8,116	6.6	2551	1122	1620	251	2375
STATEWIDE DISTRICT	123,467	8,116	6.6	2551	1122	1620	251	2375
UNINCORPORATED AREA	13,643	817	6.0	242	119	202	26	218
3RD SUPERVISORIAL DISTRICT	37,214	2,330	6.3	685	326	530	85	649
4TH SUPERVISORIAL DISTRICT	53,872	3,766	7.0	1249	473	708	106	1142
CITY OF MODESTO	98,373	6,615	6.7	2127	880	1295	201	1937
CITY OF RIVERBANK	11,451	684	6.0	182	123	123	24	220
STATE BOARD OF EQUALIZATION DISTRICT 1	123,467	8,116	6.6	2551	1122	1620	251	2375
Election Day Totals	123,467	8,116	6.6	2,551	1,122	1,620	251	2,375

State Senator District 5 - NONPARTISAN

Grand Totals

District	Party Member Registration	Party Member Ballots Cast	Turnout (%)	Jim Ridenour	Jesús Andrade	Mani Grewal	Kathleen A Garcia	Susan Talamantes Eggman
Stanislaus County	123,467	55,987	45.3	17963	6334	11857	1793	16098
10TH CONGRESSIONAL DISTRICT	123,467	55,987	45.3	17963	6334	11857	1793	16098
5TH SENATORIAL DISTRICT	123,467	55,987	45.3	17963	6334	11857	1793	16098
12TH ASSEMBLY DISTRICT	92,969	42,395	45.6	14006	4969	9165	1347	11524
21ST ASSEMBLY DISTRICT	30,498	13,592	44.6	3957	1365	2692	446	4574
1ST SUPERVISORIAL DISTRICT	32,381	14,651	45.2	4866	1844	2965	486	4000
SALIDA UNION	9,620	4,007	41.7	1184	483	911	141	1142
STANISLAUS UNION	16,006	7,558	47.2	2481	837	2055	230	1714
BURBANK-PARADISE FIRE PROTECTION DIST	40	9	22.5	1	2	0	0	3
COUNTYWIDE	123,467	55,987	45.3	17963	6334	11857	1793	16098
STATEWIDE DISTRICT	123,467	55,987	45.3	17963	6334	11857	1793	16098
UNINCORPORATED AREA	13,643	6,159	45.1	2127	807	1338	187	1481
3RD SUPERVISORIAL DISTRICT	37,214	15,768	42.4	4714	1770	3669	558	4465
4TH SUPERVISORIAL DISTRICT	53,872	25,568	47.5	8383	2720	5223	749	7633
CITY OF MODESTO	98,373	45,046	45.8	14411	4835	9618	1426	13189
CITY OF RIVERBANK	11,451	4,782	41.8	1425	692	901	180	1428
STATE BOARD OF EQUALIZATION DISTRICT 1	123,467	55,987	45.3	17963	6334	11857	1793	16098
Mail Precinct Totals	123,467	795	0.6	271	105	171	17	192
Vote By Mail Totals	123,467	47,076	38.1	15,141	5,107	10,066	1,525	13,531
Election Day Totals	123,467	8,116	6.6	2,551	1,122	1,620	251	2,375
Grand Totals	123,467	55,987	45.3	17,963	6,334	11,857	1,793	16,098

Member of the State Assembly District 12 - NONPARTISAN

Cumulative Totals					
Precinct	Party Member Registration	Party Member Ballots Cast	Turnout (%)	Paul Akinjo	Heath Flora
105002	874	451	51.6	92	330
105003	318	177	55.7	33	134
105004	239	104	43.5	43	56
106001	2,500	933	37.3	405	463
106013	348	159	45.7	42	104
107005	1,713	1,062	62.0	220	750
107007	477	203	42.6	82	106
110001	1,458	817	56.0	175	606
110002	2,019	1,094	54.2	251	797
110008	539	290	53.8	75	200
111003	1,513	553	36.5	261	251
111005	972	533	54.8	130	367
114001	3,771	1,820	48.3	496	1,236
115001	4,232	2,574	60.8	499	1,993
115003	243	143	58.8	31	105
117002	3,758	1,818	48.4	723	923
117014	2,663	1,142	42.9	468	581
117016	3,299	1,168	35.4	547	516
117040	3,166	1,697	53.6	604	947
117043	3,899	2,012	51.6	661	1,179
117045	3,119	1,231	39.5	518	606
117059	2,800	1,508	53.9	539	856
117068	2,906	1,272	43.8	548	586
117069	3,992	2,220	55.6	722	1,255
117074	3,889	2,211	56.9	757	1,263
117076	2,990	1,293	43.2	502	701
117079	3,140	1,492	47.5	566	804
117083	3,623	1,667	46.0	626	903
117084	2,636	1,114	42.3	445	544
117091	3,163	1,609	50.9	604	884
117095	3,347	1,452	43.4	540	761
117101	3,883	1,724	44.4	664	906
117104	2,203	819	37.2	383	372
117105	1,922	648	33.7	333	270
117112	3,336	1,606	48.1	536	934
117136	4,604	1,902	41.3	781	948
117179	630	314	49.8	99	180
120001	1,698	935	55.1	187	702
121001	4,299	1,881	43.8	586	1,206
121003	4,245	2,211	52.1	602	1,510
121007	3,554	1,855	52.2	456	1,323
126001	2,866	1,084	37.8	468	542
126002	2,851	1,076	37.7	479	526
126004	2,048	1,086	53.0	390	641
126008	3,686	1,536	41.7	598	827
127001	2,570	1,097	42.7	429	559
127003	2,734	1,112	40.7	451	559
127007	1,616	647	40.0	273	335
128001	2,096	697	33.3	341	327
128003	3,172	922	29.1	503	351
128005	2,373	1,071	45.1	410	593
128006	3,826	2,321	60.7	598	1,597
128010	1,600	620	38.8	272	309
128012	1,738	1,012	58.2	262	674
128013	2,339	1,027	43.9	382	587
128014	3,080	1,340	43.5	516	740
128016	2,375	1,071	45.1	450	558

Member of the State Assembly District 12 - NONPARTISAN

Cumulative Totals

Precinct	Party Member Registration	Party Member Ballots Cast	Turnout (%)	Paul Akinjo	Heath Flora
128017	3,489	1,471	42.2	529	835
128019	2,697	1,164	43.2	498	614
128026	1,760	1,013	57.6	295	664
128031	2,227	1,162	52.2	380	721
128040	2,813	1,180	41.9	466	624
129001	2,595	1,055	40.7	330	680
129003	1,435	650	45.3	162	452
131002	344	173	50.3	33	130
131003	378	198	52.4	38	148
131005	600	314	52.3	57	247
132002	2,334	1,302	55.8	233	1,020
903047	9	3	33.3	3	0
904002	175	63	36.0	26	32
905005	227	107	47.1	39	61
906016	27	15	55.6	6	9
907001	111	71	64.0	11	60
907010	241	161	66.8	40	106
907011	164	93	56.7	36	53
910003	241	91	37.8	24	60
910017	229	81	35.4	30	46
913002	218	117	53.7	30	79
914004	0	0	0.0	0	0
916002	113	69	61.1	10	56
917191	63	34	54.0	11	21
917212	6	1	16.7	1	0
917214	0	0	0.0	0	0
921009	62	32	51.6	11	20
928021	56	33	58.9	5	23
928023	201	120	59.7	20	94
932006	5	1	20.0	1	0
Mail Precinct Totals	167,770	1,222	0.7	330	817
Vote By Mail Totals	167,770	65,544	39.1	22,693	38,130
Election Day Totals	167,770	11,441	6.8	3,956	6,791
Grand Totals	167,770	78,207	46.6	26,979	45,738

Member of the State Assembly District 12 - NONPARTISAN

Mail Precinct
Totals

District	Party Member Registration	Party Member Ballots Cast	Turnout (%)	Paul Akinjo	Heath Flora
Stanislaus County	167,770	1,222	0.7	330	817
10TH CONGRESSIONAL DISTRICT	167,770	1,222	0.7	330	817
5TH SENATORIAL DISTRICT	92,969	490	0.5	137	320
12TH ASSEMBLY DISTRICT	167,770	1,222	0.7	330	817
1ST SUPERVISORIAL DISTRICT	56,867	483	0.8	131	323
2ND SUPERVISORIAL DISTRICT	49,931	533	1.1	143	353
5TH SUPERVISORIAL DISTRICT	357	3	0.8	3	0
CHATOM UNION	56	33	58.9	5	23
SALIDA UNION	9,556	24	0.3	0	22
STANISLAUS UNION	16,006	71	0.4	11	57
COUNTYWIDE	167,770	1,222	0.7	330	817
STATEWIDE DISTRICT	167,770	1,222	0.7	330	817
UNINCORPORATED AREA	31,470	951	3.0	266	625
8TH SENATORIAL DISTRICT	74,801	732	1.0	193	497
3RD SUPERVISORIAL DISTRICT	25,882	95	0.4	11	79
4TH SUPERVISORIAL DISTRICT	34,733	108	0.3	42	62
CITY OF CERES	9	3	33.3	3	0
CITY OF HUGHSON	3,771	0	0.0	0	0
CITY OF MODESTO	69,037	36	0.1	12	22
CITY OF OAKDALE	12,160	32	0.3	11	20
CITY OF RIVERBANK	11,451	0	0.0	0	0
CITY OF TURLOCK	35,842	153	0.4	25	117
CITY OF WATERFORD	4,030	47	1.2	13	33
STATE BOARD OF EQUALIZATION DISTRICT 1	167,770	1,222	0.7	330	817
Mail Precinct Totals	167,770	1,222	0.7	330	817

Member of the State Assembly District 12 - NONPARTISAN

Vote By Mail
Totals

District	Party Member Registration	Party Member Ballots Cast	Turnout (%)	Paul Akinjo	Heath Flora
Stanislaus County	167,770	65,544	39.1	22693	38130
10TH CONGRESSIONAL DISTRICT	167,770	65,544	39.1	22693	38130
5TH SENATORIAL DISTRICT	92,969	35,839	38.5	13676	19044
12TH ASSEMBLY DISTRICT	167,770	65,544	39.1	22693	38130
1ST SUPERVISORIAL DISTRICT	56,867	22,888	40.2	7367	14109
2ND SUPERVISORIAL DISTRICT	49,931	19,020	38.1	6368	11543
5TH SUPERVISORIAL DISTRICT	357	126	35.3	26	89
CHATOM UNION	56	0	0.0	0	0
SALIDA UNION	9,556	3,325	34.8	1340	1667
STANISLAUS UNION	16,006	6,366	39.8	2263	3432
COUNTYWIDE	167,770	65,544	39.1	22693	38130
STATEWIDE DISTRICT	167,770	65,544	39.1	22693	38130
UNINCORPORATED AREA	31,470	12,645	40.2	3374	8520
8TH SENATORIAL DISTRICT	74,801	29,705	39.7	9017	19086
3RD SUPERVISORIAL DISTRICT	25,882	9,458	36.5	3722	4783
4TH SUPERVISORIAL DISTRICT	34,733	14,052	40.5	5210	7606
CITY OF CERES	9	0	0.0	0	0
CITY OF HUGHSON	3,771	1,490	39.5	405	1010
CITY OF MODESTO	69,037	27,340	39.6	10476	14379
CITY OF OAKDALE	12,160	5,089	41.9	1404	3449
CITY OF RIVERBANK	11,451	4,098	35.8	1649	2178
CITY OF TURLOCK	35,842	13,588	37.9	4993	7756
CITY OF WATERFORD	4,030	1,294	32.1	392	838
STATE BOARD OF EQUALIZATION DISTRICT 1	167,770	65,544	39.1	22693	38130
Vote By Mail Totals	167,770	65,544	39.1	22,693	38,130

Member of the State Assembly District 12 - NONPARTISAN

Election Day Totals	Party Member Registration	Party Member Ballots Cast	Turnout (%)	Paul Akinjo	Heath Flora
District					
Stanislaus County	167,770	11,441	6.8	3956	6791
10TH CONGRESSIONAL DISTRICT	167,770	11,441	6.8	3956	6791
5TH SENATORIAL DISTRICT	92,969	6,066	6.5	2276	3334
12TH ASSEMBLY DISTRICT	167,770	11,441	6.8	3956	6791
1ST SUPERVISORIAL DISTRICT	56,867	3,768	6.6	1206	2357
2ND SUPERVISORIAL DISTRICT	49,931	3,594	7.2	1219	2201
5TH SUPERVISORIAL DISTRICT	357	33	9.2	16	15
CHATOM UNION	56	0	0.0	0	0
SALIDA UNION	9,556	621	6.5	258	308
STANISLAUS UNION	16,006	1,121	7.0	413	615
COUNTYWIDE	167,770	11,441	6.8	3956	6791
STATEWIDE DISTRICT	167,770	11,441	6.8	3956	6791
UNINCORPORATED AREA	31,470	2,144	6.8	653	1379
8TH SENATORIAL DISTRICT	74,801	5,375	7.2	1680	3457
3RD SUPERVISORIAL DISTRICT	25,882	1,741	6.7	701	890
4TH SUPERVISORIAL DISTRICT	34,733	2,305	6.6	814	1328
CITY OF CERES	9	0	0.0	0	0
CITY OF HUGHSON	3,771	330	8.8	91	226
CITY OF MODESTO	69,037	4,578	6.6	1690	2539
CITY OF OAKDALE	12,160	858	7.1	240	590
CITY OF RIVERBANK	11,451	684	6.0	286	358
CITY OF TURLOCK	35,842	2,483	6.9	909	1438
CITY OF WATERFORD	4,030	364	9.0	87	261
STATE BOARD OF EQUALIZATION DISTRICT 1	167,770	11,441	6.8	3956	6791
Election Day Totals	167,770	11,441	6.8	3,956	6,791

Member of the State Assembly District 12 - NONPARTISAN

Grand Totals

District	Party Member Registration	Party Member Ballots Cast	Turnout (%)	Paul Akinjo	Heath Flora
Stanislaus County	167,770	78,207	46.6	26979	45738
10TH CONGRESSIONAL DISTRICT	167,770	78,207	46.6	26979	45738
5TH SENATORIAL DISTRICT	92,969	42,395	45.6	16089	22698
12TH ASSEMBLY DISTRICT	167,770	78,207	46.6	26979	45738
1ST SUPERVISORIAL DISTRICT	56,867	27,139	47.7	8704	16789
2ND SUPERVISORIAL DISTRICT	49,931	23,147	46.4	7730	14097
5TH SUPERVISORIAL DISTRICT	357	162	45.4	45	104
CHATOM UNION	56	33	58.9	5	23
SALIDA UNION	9,556	3,970	41.5	1598	1997
STANISLAUS UNION	16,006	7,558	47.2	2687	4104
COUNTYWIDE	167,770	78,207	46.6	26979	45738
STATEWIDE DISTRICT	167,770	78,207	46.6	26979	45738
UNINCORPORATED AREA	31,470	15,740	50.0	4293	10524
8TH SENATORIAL DISTRICT	74,801	35,812	47.9	10890	23040
3RD SUPERVISORIAL DISTRICT	25,882	11,294	43.6	4434	5752
4TH SUPERVISORIAL DISTRICT	34,733	16,465	47.4	6066	8996
CITY OF CERES	9	3	33.3	3	0
CITY OF HUGHSON	3,771	1,820	48.3	496	1236
CITY OF MODESTO	69,037	31,954	46.3	12178	16940
CITY OF OAKDALE	12,160	5,979	49.2	1655	4059
CITY OF RIVERBANK	11,451	4,782	41.8	1935	2536
CITY OF TURLOCK	35,842	16,224	45.3	5927	9311
CITY OF WATERFORD	4,030	1,705	42.3	492	1132
STATE BOARD OF EQUALIZATION DISTRICT 1	167,770	78,207	46.6	26979	45738
Mail Precinct Totals	167,770	1,222	0.7	330	817
Vote By Mail Totals	167,770	65,544	39.1	22,693	38,130
Election Day Totals	167,770	11,441	6.8	3,956	6,791
Grand Totals	167,770	78,207	46.6	26,979	45,738

Member of the State Assembly District 21 - NONPARTISAN

Cumulative Totals				
Precinct	Party Member Registration	Party Member Ballots Cast	Turnout (%)	Adam Gray
101002	529	111	21.0	86
102001	2,061	488	23.7	405
102002	290	81	27.9	64
102003	536	112	20.9	84
102005	1,632	421	25.8	321
102007	383	135	35.2	94
103001	2,919	978	33.5	700
103002	3,928	1,524	38.8	1,033
103003	2,954	860	29.1	598
103004	1,577	568	36.0	383
103005	2,772	1,006	36.3	777
103009	1,907	801	42.0	554
103016	2,245	619	27.6	488
103026	2,913	992	34.1	787
104001	1,521	840	55.2	410
104004	426	166	39.0	116
108002	1,319	548	41.5	352
108008	185	79	42.7	49
109001	1,857	814	43.8	507
109003	753	342	45.4	190
110006	873	374	42.8	214
112001	673	404	60.0	213
112002	366	229	62.6	113
117001	3,490	1,474	42.2	920
117003	1,826	439	24.0	360
117004	2,853	630	22.1	512
117005	1,506	389	25.8	303
117006	3,354	1,026	30.6	736
117009	3,240	1,343	41.5	828
117021	2,373	1,114	46.9	671
117023	558	125	22.4	101
117027	3,847	2,047	53.2	1,282
117028	3,353	1,464	43.7	869
117029	3,472	1,571	45.2	907
117036	3,594	1,736	48.3	1,039
117052	2,509	1,283	51.1	703
117073	1,315	390	29.7	340
117169	568	145	25.5	123
119001	1,467	649	44.2	441
119003	1,803	689	38.2	490
119004	1,501	582	38.8	406
123001	690	392	56.8	223
123004	1,923	544	28.3	364
123005	594	113	19.0	91
124001	2,883	1,107	38.4	809
124003	2,766	989	35.8	729
124004	1,205	400	33.2	285
124008	3,115	1,070	34.3	813
127008	346	215	62.1	108
901001	64	23	35.9	14
902007	177	78	44.1	47
902010	140	49	35.0	27
903011	134	47	35.1	39
903027	0	0	0.0	0
906002	175	85	48.6	49
906008	152	60	39.5	33
906010	144	67	46.5	44

Member of the State Assembly District 21 - NONPARTISAN

Cumulative Totals	Party Member Registration	Party Member Ballots Cast	Turnout (%)	Adam Gray
Precinct				
908001	7	2	28.6	2
908003	4	0	0.0	0
911010	0	0	0.0	0
912003	239	83	34.7	55
912004	241	95	39.4	50
917012	104	34	32.7	26
917049	92	22	23.9	19
917087	70	14	20.0	8
917167	5	3	60.0	1
917194	0	0	0.0	0
917196	1	1	100.0	1
918003	182	85	46.7	36
919009	0	0	0.0	0
923004	177	65	36.7	43
923015	153	75	49.0	42
923020	212	47	22.2	36
923022	40	9	22.5	5
924007	0	0	0.0	0
927011	64	37	57.8	14
928067	0	0	0.0	0
930003	146	60	41.1	40
Mail Precinct Totals	93,493	1,039	1.1	631
Vote By Mail Totals	93,493	29,080	31.1	19,395
Election Day Totals	93,493	5,340	5.7	3,596
Grand Totals	93,493	35,459	37.9	23,622

Member of the State Assembly District 21 - NONPARTISAN

Mail Precinct
Totals

District	Party Member Registration	Party Member Ballots Cast	Turnout (%)	Adam Gray
Stanislaus County	93,493	1,039	1.1	631
10TH CONGRESSIONAL DISTRICT	93,493	1,039	1.1	631
5TH SENATORIAL DISTRICT	30,498	305	1.0	186
21ST ASSEMBLY DISTRICT	93,493	1,039	1.1	631
1ST SUPERVISORIAL DISTRICT	0	0	0.0	0
2ND SUPERVISORIAL DISTRICT	3,014	87	2.9	39
5TH SUPERVISORIAL DISTRICT	45,228	238	0.5	159
NEWMAN CROWS LANDING UNIFIED	6,286	2	0.0	2
PATTERSON JOINT UNIFIED	11,826	0	0.0	0
CHATOM UNION	1,704	85	5.0	37
SALIDA UNION	410	37	9.0	14
STANISLAUS UNION	0	0	0.0	0
BURBANK-PARADISE FIRE PROTECTION DIST	2,940	9	0.3	5
COUNTYWIDE	93,493	1,039	1.1	631
STATEWIDE DISTRICT	93,493	1,039	1.1	631
UNINCORPORATED AREA	19,274	918	4.8	536
8TH SENATORIAL DISTRICT	3,034	83	2.7	54
12TH SENATORIAL DISTRICT	59,961	651	1.1	391
3RD SUPERVISORIAL DISTRICT	22,638	525	2.3	318
4TH SUPERVISORIAL DISTRICT	22,613	189	0.8	115
CITY OF CERES	21,349	47	0.2	40
CITY OF MODESTO	38,130	74	0.2	55
CITY OF NEWMAN	4,771	0	0.0	0
CITY OF PATTERSON	9,969	0	0.0	0
CITY OF TURLOCK	0	0	0.0	0
STATE BOARD OF EQUALIZATION DISTRICT 1	93,493	1,039	1.1	631
Mail Precinct Totals	93,493	1,039	1.1	631

Member of the State Assembly District 21 - NONPARTISAN

Vote By Mail
Totals

District	Party Member Registration	Party Member Ballots Cast	Turnout (%)	Adam Gray
Stanislaus County	93,493	29,080	31.1	19395
10TH CONGRESSIONAL DISTRICT	93,493	29,080	31.1	19395
5TH SENATORIAL DISTRICT	30,498	11,237	36.8	6842
21ST ASSEMBLY DISTRICT	93,493	29,080	31.1	19395
1ST SUPERVISORIAL DISTRICT	0	0	0.0	0
2ND SUPERVISORIAL DISTRICT	3,014	1,201	39.8	639
5TH SUPERVISORIAL DISTRICT	45,228	12,958	28.7	9354
NEWMAN CROWS LANDING UNIFIED	6,286	2,127	33.8	1454
PATTERSON JOINT UNIFIED	11,826	3,690	31.2	2640
CHATOM UNION	1,704	710	41.7	336
SALIDA UNION	410	198	48.3	98
STANISLAUS UNION	0	0	0.0	0
BURBANK-PARADISE FIRE PROTECTION DIST	2,940	650	22.1	454
COUNTYWIDE	93,493	29,080	31.1	19395
STATEWIDE DISTRICT	93,493	29,080	31.1	19395
UNINCORPORATED AREA	19,274	5,552	28.8	3429
8TH SENATORIAL DISTRICT	3,034	1,200	39.6	639
12TH SENATORIAL DISTRICT	59,961	16,643	27.8	11914
3RD SUPERVISORIAL DISTRICT	22,638	6,396	28.3	4170
4TH SUPERVISORIAL DISTRICT	22,613	8,525	37.7	5232
CITY OF CERES	21,349	6,184	29.0	4483
CITY OF MODESTO	38,130	12,785	33.5	8180
CITY OF NEWMAN	4,771	1,551	32.5	1083
CITY OF PATTERSON	9,969	3,008	30.2	2220
CITY OF TURLOCK	0	0	0.0	0
STATE BOARD OF EQUALIZATION DISTRICT 1	93,493	29,080	31.1	19395
Vote By Mail Totals	93,493	29,080	31.1	19,395

Member of the State Assembly District 21 - NONPARTISAN

Election Day Totals				
District	Party Member Registration	Party Member Ballots Cast	Turnout (%)	Adam Gray
Stanislaus County	93,493	5,340	5.7	3596
10TH CONGRESSIONAL DISTRICT	93,493	5,340	5.7	3596
5TH SENATORIAL DISTRICT	30,498	2,050	6.7	1226
21ST ASSEMBLY DISTRICT	93,493	5,340	5.7	3596
1ST SUPERVISORIAL DISTRICT	0	0	0.0	0
2ND SUPERVISORIAL DISTRICT	3,014	180	6.0	101
5TH SUPERVISORIAL DISTRICT	45,228	2,495	5.5	1819
NEWMAN CROWS LANDING UNIFIED	6,286	420	6.7	284
PATTERSON JOINT UNIFIED	11,826	690	5.8	503
CHATOM UNION	1,704	131	7.7	74
SALIDA UNION	410	17	4.1	10
STANISLAUS UNION	0	0	0.0	0
BURBANK-PARADISE FIRE PROTECTION DIST	2,940	142	4.8	95
COUNTYWIDE	93,493	5,340	5.7	3596
STATEWIDE DISTRICT	93,493	5,340	5.7	3596
UNINCORPORATED AREA	19,274	858	4.5	576
8TH SENATORIAL DISTRICT	3,034	180	5.9	101
12TH SENATORIAL DISTRICT	59,961	3,110	5.2	2269
3RD SUPERVISORIAL DISTRICT	22,638	1,035	4.6	683
4TH SUPERVISORIAL DISTRICT	22,613	1,630	7.2	993
CITY OF CERES	21,349	1,164	5.5	836
CITY OF MODESTO	38,130	2,391	6.3	1514
CITY OF NEWMAN	4,771	369	7.7	254
CITY OF PATTERSON	9,969	558	5.6	416
CITY OF TURLOCK	0	0	0.0	0
STATE BOARD OF EQUALIZATION DISTRICT 1	93,493	5,340	5.7	3596
Election Day Totals	93,493	5,340	5.7	3,596

Member of the State Assembly District 21 - NONPARTISAN

Grand Totals

District	Party Member Registration	Party Member Ballots Cast	Turnout (%)	Adam Gray
Stanislaus County	93,493	35,459	37.9	23622
10TH CONGRESSIONAL DISTRICT	93,493	35,459	37.9	23622
5TH SENATORIAL DISTRICT	30,498	13,592	44.6	8254
21ST ASSEMBLY DISTRICT	93,493	35,459	37.9	23622
1ST SUPERVISORIAL DISTRICT	0	0	0.0	0
2ND SUPERVISORIAL DISTRICT	3,014	1,468	48.7	779
5TH SUPERVISORIAL DISTRICT	45,228	15,691	34.7	11332
NEWMAN CROWS LANDING UNIFIED	6,286	2,549	40.6	1740
PATTERSON JOINT UNIFIED	11,826	4,380	37.0	3143
CHATOM UNION	1,704	926	54.3	447
SALIDA UNION	410	252	61.5	122
STANISLAUS UNION	0	0	0.0	0
BURBANK-PARADISE FIRE PROTECTION DIST	2,940	801	27.2	554
COUNTYWIDE	93,493	35,459	37.9	23622
STATEWIDE DISTRICT	93,493	35,459	37.9	23622
UNINCORPORATED AREA	19,274	7,328	38.0	4541
8TH SENATORIAL DISTRICT	3,034	1,463	48.2	794
12TH SENATORIAL DISTRICT	59,961	20,404	34.0	14574
3RD SUPERVISORIAL DISTRICT	22,638	7,956	35.1	5171
4TH SUPERVISORIAL DISTRICT	22,613	10,344	45.7	6340
CITY OF CERES	21,349	7,395	34.6	5359
CITY OF MODESTO	38,130	15,250	40.0	9749
CITY OF NEWMAN	4,771	1,920	40.2	1337
CITY OF PATTERSON	9,969	3,566	35.8	2636
CITY OF TURLOCK	0	0	0.0	0
STATE BOARD OF EQUALIZATION DISTRICT 1	93,493	35,459	37.9	23622
Mail Precinct Totals	93,493	1,039	1.1	631
Vote By Mail Totals	93,493	29,080	31.1	19,395
Election Day Totals	93,493	5,340	5.7	3,596
Grand Totals	93,493	35,459	37.9	23,622

Judge of the Superior Court, Office 2 - NONPARTISAN

Cumulative Totals

Precinct	Party Member Registration	Party Member Ballots Cast	Turnout (%)	Jeff Mangar	Colleen Van Egmond
101002	529	111	21.0	49	51
102001	2,061	488	23.7	245	220
102002	290	81	27.9	51	22
102003	536	112	20.9	57	40
102005	1,632	421	25.8	226	163
102007	383	135	35.2	70	51
103001	2,919	978	33.5	511	352
103002	3,928	1,524	38.8	843	546
103003	2,954	860	29.1	449	325
103004	1,577	568	36.0	312	202
103005	2,772	1,006	36.3	523	415
103009	1,907	801	42.0	396	331
103016	2,245	619	27.6	332	242
103026	2,913	992	34.1	591	328
104001	1,521	840	55.2	367	333
104004	426	166	39.0	96	57
105002	874	451	51.6	255	159
105003	318	177	55.7	92	69
105004	239	104	43.5	48	45
106001	2,500	933	37.3	454	387
106013	348	159	45.7	86	50
107005	1,713	1,062	62.0	593	384
107007	477	203	42.6	120	67
108002	1,319	548	41.5	300	199
108008	185	79	42.7	48	21
109001	1,857	814	43.8	408	332
109003	753	342	45.4	154	161
110001	1,458	817	56.0	388	342
110002	2,019	1,094	54.2	527	465
110006	873	374	42.8	147	195
110008	539	290	53.8	142	118
111003	1,513	553	36.5	323	193
111005	972	533	54.8	270	209
112001	673	404	60.0	151	218
112002	366	229	62.6	104	115
114001	3,771	1,820	48.3	977	672
115001	4,232	2,574	60.8	1,405	929
115003	243	143	58.8	72	53
117001	3,490	1,474	42.2	778	533
117002	3,758	1,818	48.4	923	725
117003	1,826	439	24.0	232	177
117004	2,853	630	22.1	338	243
117005	1,506	389	25.8	187	160
117006	3,354	1,026	30.6	524	411
117009	3,240	1,343	41.5	634	578
117014	2,663	1,142	42.9	614	433
117016	3,299	1,168	35.4	629	454
117021	2,373	1,114	46.9	531	473
117023	558	125	22.4	64	48
117027	3,847	2,047	53.2	1,031	787
117028	3,353	1,464	43.7	697	620
117029	3,472	1,571	45.2	776	654
117036	3,594	1,736	48.3	868	703
117040	3,166	1,697	53.6	867	674
117043	3,899	2,012	51.6	1,105	736
117045	3,119	1,231	39.5	597	518
117052	2,509	1,283	51.1	637	514

Judge of the Superior Court, Office 2 - NONPARTISAN

Cumulative Totals					
Precinct	Party Member Registration	Party Member Ballots Cast	Turnout (%)	Jeff Mangar	Colleen Van Egmond
117059	2,800	1,508	53.9	906	455
117068	2,906	1,272	43.8	682	475
117069	3,992	2,220	55.6	1,151	852
117073	1,315	390	29.7	226	144
117074	3,889	2,211	56.9	1,201	812
117076	2,990	1,293	43.2	664	519
117079	3,140	1,492	47.5	725	628
117083	3,623	1,667	46.0	946	558
117084	2,636	1,114	42.3	539	437
117091	3,163	1,609	50.9	791	691
117095	3,347	1,452	43.4	780	532
117101	3,883	1,724	44.4	894	672
117104	2,203	819	37.2	439	307
117105	1,922	648	33.7	337	264
117112	3,336	1,606	48.1	914	522
117136	4,604	1,902	41.3	959	734
117169	568	145	25.5	77	61
117179	630	314	49.8	173	111
119001	1,467	649	44.2	328	264
119003	1,803	689	38.2	360	271
119004	1,501	582	38.8	304	227
120001	1,698	935	55.1	396	422
121001	4,299	1,881	43.8	960	715
121003	4,245	2,211	52.1	1,154	859
121007	3,554	1,855	52.2	1,001	679
123001	690	392	56.8	127	221
123004	1,923	544	28.3	279	216
123005	594	113	19.0	58	45
124001	2,883	1,107	38.4	570	411
124003	2,766	989	35.8	523	369
124004	1,205	400	33.2	211	144
124008	3,115	1,070	34.3	514	450
126001	2,866	1,084	37.8	524	464
126002	2,851	1,076	37.7	541	456
126004	2,048	1,086	53.0	598	403
126008	3,686	1,536	41.7	823	560
127001	2,570	1,097	42.7	575	401
127003	2,734	1,112	40.7	566	444
127007	1,616	647	40.0	360	238
127008	346	215	62.1	91	106
128001	2,096	697	33.3	328	304
128003	3,172	922	29.1	432	389
128005	2,373	1,071	45.1	505	444
128006	3,826	2,321	60.7	1,028	1,033
128010	1,600	620	38.8	284	269
128012	1,738	1,012	58.2	482	423
128013	2,339	1,027	43.9	497	429
128014	3,080	1,340	43.5	624	555
128016	2,375	1,071	45.1	527	413
128017	3,489	1,471	42.2	691	593
128019	2,697	1,164	43.2	620	434
128026	1,760	1,013	57.6	486	417
128031	2,227	1,162	52.2	584	451
128040	2,813	1,180	41.9	579	454
129001	2,595	1,055	40.7	559	402
129003	1,435	650	45.3	375	219
131002	344	173	50.3	82	77

Judge of the Superior Court, Office 2 - NONPARTISAN

Cumulative Totals

Precinct	Party Member Registration	Party Member Ballots Cast	Turnout (%)	Jeff Mangar	Colleen Van Egmond
131003	378	198	52.4	100	76
131005	600	314	52.3	174	101
132002	2,334	1,302	55.8	619	542
901001	64	23	35.9	13	9
902007	177	78	44.1	34	38
902010	140	49	35.0	26	15
903011	134	47	35.1	31	13
903027	0	0	0.0	0	0
903047	9	3	33.3	0	3
904002	175	63	36.0	25	29
905005	227	107	47.1	56	42
906002	175	85	48.6	36	39
906008	152	60	39.5	36	14
906010	144	67	46.5	38	24
906016	27	15	55.6	5	10
907001	111	71	64.0	41	22
907010	241	161	66.8	86	51
907011	164	93	56.7	60	24
908001	7	2	28.6	1	1
908003	4	0	0.0	0	0
910003	241	91	37.8	33	49
910017	229	81	35.4	40	31
911010	0	0	0.0	0	0
912003	239	83	34.7	34	37
912004	241	95	39.4	40	45
913002	218	117	53.7	47	50
914004	0	0	0.0	0	0
916002	113	69	61.1	40	24
917012	104	34	32.7	17	14
917049	92	22	23.9	9	8
917087	70	14	20.0	4	7
917167	5	3	60.0	3	0
917191	63	34	54.0	27	6
917194	0	0	0.0	0	0
917196	1	1	100.0	1	0
917212	6	1	16.7	0	0
917214	0	0	0.0	0	0
918003	182	85	46.7	41	30
919009	0	0	0.0	0	0
921009	62	32	51.6	17	13
923004	177	65	36.7	28	27
923015	153	75	49.0	32	37
923020	212	47	22.2	14	26
923022	40	9	22.5	5	2
924007	0	0	0.0	0	0
927011	64	37	57.8	13	20
928021	56	33	58.9	14	16
928023	201	120	59.7	65	38
928067	0	0	0.0	0	0
930003	146	60	41.1	28	26
932006	5	1	20.0	0	0
Mail Precinct Totals	261,263	2,261	0.9	1,120	878
Vote By Mail Totals	261,263	94,624	36.2	48,659	36,744
Election Day Totals	261,263	16,781	6.4	8,318	6,884
Grand Totals	261,263	113,666	43.5	58,097	44,506

Judge of the Superior Court, Office 2 - NONPARTISAN

Mail Precinct
Totals

District	Party Member Registration	Party Member Ballots Cast	Turnout (%)	Jeff Mangar	Colleen Van Egmond
Stanislaus County	261,263	2,261	0.9	1,120	878
10TH CONGRESSIONAL DISTRICT	261,263	2,261	0.9	1,120	878
5TH SENATORIAL DISTRICT	123,467	795	0.6	404	299
12TH ASSEMBLY DISTRICT	167,770	1,222	0.7	637	446
21ST ASSEMBLY DISTRICT	93,493	1,039	1.1	483	432
1ST SUPERVISORIAL DISTRICT	56,867	483	0.8	276	158
2ND SUPERVISORIAL DISTRICT	52,945	620	1.2	286	250
5TH SUPERVISORIAL DISTRICT	45,585	241	0.5	130	80
NEWMAN CROWS LANDING UNIFIED	6,286	2	0.0	1	1
PATTERSON JOINT UNIFIED	11,826	0	0.0	0	0
CHATOM UNION	1,760	118	6.7	55	46
SALIDA UNION	9,966	61	0.6	25	27
STANISLAUS UNION	16,006	71	0.4	40	25
BURBANK-PARADISE FIRE PROTECTION DIST	2,940	9	0.3	5	2
COUNTYWIDE	261,263	2,261	0.9	1,120	878
STATEWIDE DISTRICT	261,263	2,261	0.9	1,120	878
UNINCORPORATED AREA	50,744	1,869	3.7	899	747
8TH SENATORIAL DISTRICT	77,835	815	1.0	397	326
12TH SENATORIAL DISTRICT	59,961	651	1.1	319	253
3RD SUPERVISORIAL DISTRICT	48,520	620	1.3	272	277
4TH SUPERVISORIAL DISTRICT	57,346	297	0.5	156	113
CITY OF CERES	21,358	50	0.2	31	17
CITY OF HUGHSON	3,771	0	0.0	0	0
CITY OF MODESTO	107,167	110	0.1	61	36
CITY OF NEWMAN	4,771	0	0.0	0	0
CITY OF OAKDALE	12,160	32	0.3	17	13
CITY OF PATTERSON	9,969	0	0.0	0	0
CITY OF RIVERBANK	11,451	0	0.0	0	0
CITY OF TURLOCK	35,842	153	0.4	79	54
CITY OF WATERFORD	4,030	47	1.2	33	11
STATE BOARD OF EQUALIZATION DISTRICT 1	261,263	2,261	0.9	1,120	878
Mail Precinct Totals	261,263	2,261	0.9	1,120	878

Judge of the Superior Court, Office 2 - NONPARTISAN

Vote By Mail Totals

District	Party Member Registration	Party Member Ballots Cast	Turnout (%)	Jeff Mangar	Colleen Van Egmond
Stanislaus County	261,263	94,624	36.2	48659	36744
10TH CONGRESSIONAL DISTRICT	261,263	94,624	36.2	48659	36744
5TH SENATORIAL DISTRICT	123,467	47,076	38.1	24638	18019
12TH ASSEMBLY DISTRICT	167,770	65,544	39.1	33932	25183
21ST ASSEMBLY DISTRICT	93,493	29,080	31.1	14727	11561
1ST SUPERVISORIAL DISTRICT	56,867	22,888	40.2	12329	8405
2ND SUPERVISORIAL DISTRICT	52,945	20,221	38.2	9784	8206
5TH SUPERVISORIAL DISTRICT	45,585	13,084	28.7	6976	4930
NEWMAN CROWS LANDING UNIFIED	6,286	2,127	33.8	1128	821
PATTERSON JOINT UNIFIED	11,826	3,690	31.2	1906	1400
CHATOM UNION	1,760	710	40.3	307	280
SALIDA UNION	9,966	3,523	35.4	1828	1342
STANISLAUS UNION	16,006	6,366	39.8	3411	2383
BURBANK-PARADISE FIRE PROTECTION DIST	2,940	650	22.1	327	259
COUNTYWIDE	261,263	94,624	36.2	48659	36744
STATEWIDE DISTRICT	261,263	94,624	36.2	48659	36744
UNINCORPORATED AREA	50,744	18,197	35.9	9133	7255
8TH SENATORIAL DISTRICT	77,835	30,905	39.7	15378	12227
12TH SENATORIAL DISTRICT	59,961	16,643	27.8	8643	6498
3RD SUPERVISORIAL DISTRICT	48,520	15,854	32.7	8065	6312
4TH SUPERVISORIAL DISTRICT	57,346	22,577	39.4	11505	8891
CITY OF CERES	21,358	6,184	29.0	3351	2291
CITY OF HUGHSON	3,771	1,490	39.5	796	547
CITY OF MODESTO	107,167	40,125	37.4	20912	15389
CITY OF NEWMAN	4,771	1,551	32.5	806	622
CITY OF OAKDALE	12,160	5,089	41.9	2664	1922
CITY OF PATTERSON	9,969	3,008	30.2	1568	1120
CITY OF RIVERBANK	11,451	4,098	35.8	2155	1592
CITY OF TURLOCK	35,842	13,588	37.9	6559	5538
CITY OF WATERFORD	4,030	1,294	32.1	715	468
STATE BOARD OF EQUALIZATION DISTRICT 1	261,263	94,624	36.2	48659	36744
Vote By Mail Totals	261,263	94,624	36.2	48,659	36,744

Judge of the Superior Court, Office 2 - NONPARTISAN

Election Day Totals

District	Party Member Registration	Party Member Ballots Cast	Turnout (%)	Jeff Mangar	Colleen Van Egmond
Stanislaus County	261,263	16,781	6.4	8318	6884
10TH CONGRESSIONAL DISTRICT	261,263	16,781	6.4	8318	6884
5TH SENATORIAL DISTRICT	123,467	8,116	6.6	4092	3284
12TH ASSEMBLY DISTRICT	167,770	11,441	6.8	5649	4696
21ST ASSEMBLY DISTRICT	93,493	5,340	5.7	2669	2188
1ST SUPERVISORIAL DISTRICT	56,867	3,768	6.6	1943	1478
2ND SUPERVISORIAL DISTRICT	52,945	3,774	7.1	1755	1608
5TH SUPERVISORIAL DISTRICT	45,585	2,528	5.5	1273	1028
NEWMAN CROWS LANDING UNIFIED	6,286	420	6.7	212	161
PATTERSON JOINT UNIFIED	11,826	690	5.8	320	306
CHATOM UNION	1,760	131	7.4	61	53
SALIDA UNION	9,966	638	6.4	291	277
STANISLAUS UNION	16,006	1,121	7.0	597	424
BURBANK-PARADISE FIRE PROTECTION DIST	2,940	142	4.8	80	53
COUNTYWIDE	261,263	16,781	6.4	8318	6884
STATEWIDE DISTRICT	261,263	16,781	6.4	8318	6884
UNINCORPORATED AREA	50,744	3,002	5.9	1495	1257
8TH SENATORIAL DISTRICT	77,835	5,555	7.1	2663	2322
12TH SENATORIAL DISTRICT	59,961	3,110	5.2	1563	1278
3RD SUPERVISORIAL DISTRICT	48,520	2,776	5.7	1390	1142
4TH SUPERVISORIAL DISTRICT	57,346	3,935	6.9	1957	1628
CITY OF CERES	21,358	1,164	5.4	606	449
CITY OF HUGHSON	3,771	330	8.8	181	125
CITY OF MODESTO	107,167	6,969	6.5	3524	2825
CITY OF NEWMAN	4,771	369	7.7	186	140
CITY OF OAKDALE	12,160	858	7.1	451	331
CITY OF PATTERSON	9,969	558	5.6	250	254
CITY OF RIVERBANK	11,451	684	6.0	331	291
CITY OF TURLOCK	35,842	2,483	6.9	1108	1070
CITY OF WATERFORD	4,030	364	9.0	186	142
STATE BOARD OF EQUALIZATION DISTRICT 1	261,263	16,781	6.4	8318	6884
Election Day Totals	261,263	16,781	6.4	8,318	6,884

Judge of the Superior Court, Office 2 - NONPARTISAN

Grand Totals

District	Party Member Registration	Party Member Ballots Cast	Turnout (%)	Jeff Mangar	Colleen Van Egmond
Stanislaus County	261,263	113,666	43.5	58097	44506
10TH CONGRESSIONAL DISTRICT	261,263	113,666	43.5	58097	44506
5TH SENATORIAL DISTRICT	123,467	55,987	45.3	29134	21602
12TH ASSEMBLY DISTRICT	167,770	78,207	46.6	40218	30325
21ST ASSEMBLY DISTRICT	93,493	35,459	37.9	17879	14181
1ST SUPERVISORIAL DISTRICT	56,867	27,139	47.7	14548	10041
2ND SUPERVISORIAL DISTRICT	52,945	24,615	46.5	11825	10064
5TH SUPERVISORIAL DISTRICT	45,585	15,853	34.8	8379	6038
NEWMAN CROWS LANDING UNIFIED	6,286	2,549	40.6	1341	983
PATTERSON JOINT UNIFIED	11,826	4,380	37.0	2226	1706
CHATOM UNION	1,760	959	54.5	423	379
SALIDA UNION	9,966	4,222	42.4	2144	1646
STANISLAUS UNION	16,006	7,558	47.2	4048	2832
BURBANK-PARADISE FIRE PROTECTION DIST	2,940	801	27.2	412	314
COUNTYWIDE	261,263	113,666	43.5	58097	44506
STATEWIDE DISTRICT	261,263	113,666	43.5	58097	44506
UNINCORPORATED AREA	50,744	23,068	45.5	11527	9259
8TH SENATORIAL DISTRICT	77,835	37,275	47.9	18438	14875
12TH SENATORIAL DISTRICT	59,961	20,404	34.0	10525	8029
3RD SUPERVISORIAL DISTRICT	48,520	19,250	39.7	9727	7731
4TH SUPERVISORIAL DISTRICT	57,346	26,809	46.7	13618	10632
CITY OF CERES	21,358	7,398	34.6	3988	2757
CITY OF HUGHSON	3,771	1,820	48.3	977	672
CITY OF MODESTO	107,167	47,204	44.0	24497	18250
CITY OF NEWMAN	4,771	1,920	40.2	992	762
CITY OF OAKDALE	12,160	5,979	49.2	3132	2266
CITY OF PATTERSON	9,969	3,566	35.8	1818	1374
CITY OF RIVERBANK	11,451	4,782	41.8	2486	1883
CITY OF TURLOCK	35,842	16,224	45.3	7746	6662
CITY OF WATERFORD	4,030	1,705	42.3	934	621
STATE BOARD OF EQUALIZATION DISTRICT 1	261,263	113,666	43.5	58097	44506
Mail Precinct Totals	261,263	2,261	0.9	1,120	878
Vote By Mail Totals	261,263	94,624	36.2	48,659	36,744
Election Day Totals	261,263	16,781	6.4	8,318	6,884
Grand Totals	261,263	113,666	43.5	58,097	44,506

Judge of the Superior Court, Office 5 - NONPARTISAN

Cumulative Totals	Party Member Registration	Party Member Ballots Cast	Turnout (%)	Jared T. Carrillo	Kenneth Hara	John R. Mayne
Precinct						
101002	529	111	21.0	43	24	28
102001	2,061	488	23.7	196	123	139
102002	290	81	27.9	27	23	27
102003	536	112	20.9	41	35	19
102005	1,632	421	25.8	167	106	113
102007	383	135	35.2	36	26	53
103001	2,919	978	33.5	291	252	309
103002	3,928	1,524	38.8	388	396	538
103003	2,954	860	29.1	234	226	289
103004	1,577	568	36.0	138	131	231
103005	2,772	1,006	36.3	344	273	300
103009	1,907	801	42.0	249	174	274
103016	2,245	619	27.6	223	182	163
103026	2,913	992	34.1	296	294	317
104001	1,521	840	55.2	103	174	363
104004	426	166	39.0	35	36	74
105002	874	451	51.6	100	91	207
105003	318	177	55.7	24	38	88
105004	239	104	43.5	34	15	44
106001	2,500	933	37.3	253	221	350
106013	348	159	45.7	26	39	65
107005	1,713	1,062	62.0	187	242	478
107007	477	203	42.6	56	45	84
108002	1,319	548	41.5	124	135	211
108008	185	79	42.7	3	15	44
109001	1,857	814	43.8	180	194	328
109003	753	342	45.4	58	69	170
110001	1,458	817	56.0	147	160	386
110002	2,019	1,094	54.2	152	246	535
110006	873	374	42.8	89	70	165
110008	539	290	53.8	44	74	128
111003	1,513	553	36.5	186	142	166
111005	972	533	54.8	97	120	252
112001	673	404	60.0	72	54	201
112002	366	229	62.6	64	29	109
114001	3,771	1,820	48.3	382	420	772
115001	4,232	2,574	60.8	444	550	1,212
115003	243	143	58.8	22	31	61
117001	3,490	1,474	42.2	418	297	571
117002	3,758	1,818	48.4	435	378	793
117003	1,826	439	24.0	148	101	146
117004	2,853	630	22.1	233	166	163
117005	1,506	389	25.8	150	79	113
117006	3,354	1,026	30.6	279	269	365
117009	3,240	1,343	41.5	351	309	509
117014	2,663	1,142	42.9	275	216	513
117016	3,299	1,168	35.4	276	275	500
117021	2,373	1,114	46.9	294	259	408
117023	558	125	22.4	49	34	28
117027	3,847	2,047	53.2	480	489	770
117028	3,353	1,464	43.7	367	306	602
117029	3,472	1,571	45.2	392	317	664
117036	3,594	1,736	48.3	433	401	653
117040	3,166	1,697	53.6	394	348	737
117043	3,899	2,012	51.6	424	438	899
117045	3,119	1,231	39.5	312	306	466
117052	2,509	1,283	51.1	266	267	567

Judge of the Superior Court, Office 5 - NONPARTISAN

Cumulative Totals	Party Member Registration	Party Member Ballots Cast	Turnout (%)	Jared T. Carrillo	Kenneth Hara	John R. Mayne
Precinct						
117059	2,800	1,508	53.9	295	361	664
117068	2,906	1,272	43.8	287	254	577
117069	3,992	2,220	55.6	436	404	1,091
117073	1,315	390	29.7	144	110	109
117074	3,889	2,211	56.9	449	501	1,000
117076	2,990	1,293	43.2	307	305	549
117079	3,140	1,492	47.5	338	352	613
117083	3,623	1,667	46.0	427	407	649
117084	2,636	1,114	42.3	243	227	463
117091	3,163	1,609	50.9	379	363	683
117095	3,347	1,452	43.4	321	284	679
117101	3,883	1,724	44.4	435	390	699
117104	2,203	819	37.2	242	197	281
117105	1,922	648	33.7	187	173	221
117112	3,336	1,606	48.1	363	365	665
117136	4,604	1,902	41.3	477	464	709
117169	568	145	25.5	64	38	34
117179	630	314	49.8	68	73	126
119001	1,467	649	44.2	168	172	231
119003	1,803	689	38.2	201	195	214
119004	1,501	582	38.8	155	149	225
120001	1,698	935	55.1	168	191	414
121001	4,299	1,881	43.8	446	383	785
121003	4,245	2,211	52.1	465	455	1,013
121007	3,554	1,855	52.2	364	358	894
123001	690	392	56.8	72	50	202
123004	1,923	544	28.3	155	141	191
123005	594	113	19.0	41	29	34
124001	2,883	1,107	38.4	303	295	364
124003	2,766	989	35.8	292	257	316
124004	1,205	400	33.2	99	107	131
124008	3,115	1,070	34.3	285	320	344
126001	2,866	1,084	37.8	333	258	369
126002	2,851	1,076	37.7	333	276	378
126004	2,048	1,086	53.0	288	230	461
126008	3,686	1,536	41.7	407	379	562
127001	2,570	1,097	42.7	244	218	477
127003	2,734	1,112	40.7	292	228	461
127007	1,616	647	40.0	154	132	295
127008	346	215	62.1	28	26	122
128001	2,096	697	33.3	184	190	254
128003	3,172	922	29.1	248	295	270
128005	2,373	1,071	45.1	195	316	391
128006	3,826	2,321	60.7	351	521	1,048
128010	1,600	620	38.8	118	185	219
128012	1,738	1,012	58.2	148	240	468
128013	2,339	1,027	43.9	142	329	424
128014	3,080	1,340	43.5	272	344	520
128016	2,375	1,071	45.1	212	336	366
128017	3,489	1,471	42.2	264	406	550
128019	2,697	1,164	43.2	283	304	450
128026	1,760	1,013	57.6	162	250	430
128031	2,227	1,162	52.2	212	301	463
128040	2,813	1,180	41.9	200	328	453
129001	2,595	1,055	40.7	261	247	432
129003	1,435	650	45.3	113	142	305
131002	344	173	50.3	32	43	69

Judge of the Superior Court, Office 5 - NONPARTISAN

Cumulative Totals						
Precinct	Party Member Registration	Party Member Ballots Cast	Turnout (%)	Jared T. Carrillo	Kenneth Hara	John R. Mayne
131003	378	198	52.4	33	45	88
131005	600	314	52.3	36	78	142
132002	2,334	1,302	55.8	172	319	632
901001	64	23	35.9	10	2	9
902007	177	78	44.1	24	16	29
902010	140	49	35.0	16	4	19
903011	134	47	35.1	14	17	16
903027	0	0	0.0	0	0	0
903047	9	3	33.3	2	1	0
904002	175	63	36.0	12	20	19
905005	227	107	47.1	18	30	49
906002	175	85	48.6	15	25	36
906008	152	60	39.5	9	16	21
906010	144	67	46.5	24	11	27
906016	27	15	55.6	5	5	3
907001	111	71	64.0	13	8	39
907010	241	161	66.8	39	25	75
907011	164	93	56.7	17	25	37
908001	7	2	28.6	0	2	0
908003	4	0	0.0	0	0	0
910003	241	91	37.8	21	29	27
910017	229	81	35.4	17	25	27
911010	0	0	0.0	0	0	0
912003	239	83	34.7	22	18	27
912004	241	95	39.4	25	15	39
913002	218	117	53.7	17	30	50
914004	0	0	0.0	0	0	0
916002	113	69	61.1	13	10	39
917012	104	34	32.7	19	5	6
917049	92	22	23.9	8	5	4
917087	70	14	20.0	6	2	4
917167	5	3	60.0	0	3	0
917191	63	34	54.0	9	5	17
917194	0	0	0.0	0	0	0
917196	1	1	100.0	1	0	0
917212	6	1	16.7	0	0	0
917214	0	0	0.0	0	0	0
918003	182	85	46.7	14	12	27
919009	0	0	0.0	0	0	0
921009	62	32	51.6	3	13	12
923004	177	65	36.7	12	18	26
923015	153	75	49.0	13	12	39
923020	212	47	22.2	12	17	10
923022	40	9	22.5	6	1	0
924007	0	0	0.0	0	0	0
927011	64	37	57.8	4	2	26
928021	56	33	58.9	6	7	18
928023	201	120	59.7	14	29	47
928067	0	0	0.0	0	0	0
930003	146	60	41.1	17	10	24
932006	5	1	20.0	0	0	0
Mail Precinct Totals	261,263	2,261	0.9	496	507	911
Vote By Mail Totals	261,263	94,624	36.2	21,889	22,079	38,478
Election Day Totals	261,263	16,781	6.4	4,016	3,955	6,488
Grand Totals	261,263	113,666	43.5	26,401	26,541	45,877

Judge of the Superior Court, Office 5 - NONPARTISAN

Mail Precinct
Totals

District	Party Member Registration	Party Member Ballots Cast	Turnout (%)	Jared T. Carrillo	Kenneth Hara	John R. Mayne
Stanislaus County	261,263	2,261	0.9	496	507	911
10TH CONGRESSIONAL DISTRICT	261,263	2,261	0.9	496	507	911
5TH SENATORIAL DISTRICT	123,467	795	0.6	188	157	337
12TH ASSEMBLY DISTRICT	167,770	1,222	0.7	227	293	523
21ST ASSEMBLY DISTRICT	93,493	1,039	1.1	269	214	388
1ST SUPERVISORIAL DISTRICT	56,867	483	0.8	91	105	232
2ND SUPERVISORIAL DISTRICT	52,945	620	1.2	110	157	226
5TH SUPERVISORIAL DISTRICT	45,585	241	0.5	65	54	84
NEWMAN CROWS LANDING UNIFIED	6,286	2	0.0	0	2	0
PATTERSON JOINT UNIFIED	11,826	0	0.0	0	0	0
CHATOM UNION	1,760	118	6.7	21	19	44
SALIDA UNION	9,966	61	0.6	7	6	38
STANISLAUS UNION	16,006	71	0.4	14	10	39
BURBANK-PARADISE FIRE PROTECTION DIST	2,940	9	0.3	6	1	0
COUNTYWIDE	261,263	2,261	0.9	496	507	911
STATEWIDE DISTRICT	261,263	2,261	0.9	496	507	911
UNINCORPORATED AREA	50,744	1,869	3.7	407	406	762
8TH SENATORIAL DISTRICT	77,835	815	1.0	154	206	327
12TH SENATORIAL DISTRICT	59,961	651	1.1	154	144	247
3RD SUPERVISORIAL DISTRICT	48,520	620	1.3	153	121	253
4TH SUPERVISORIAL DISTRICT	57,346	297	0.5	77	70	116
CITY OF CERES	21,358	50	0.2	15	19	16
CITY OF HUGHSON	3,771	0	0.0	0	0	0
CITY OF MODESTO	107,167	110	0.1	44	20	31
CITY OF NEWMAN	4,771	0	0.0	0	0	0
CITY OF OAKDALE	12,160	32	0.3	3	13	12
CITY OF PATTERSON	9,969	0	0.0	0	0	0
CITY OF RIVERBANK	11,451	0	0.0	0	0	0
CITY OF TURLOCK	35,842	153	0.4	20	36	65
CITY OF WATERFORD	4,030	47	1.2	7	13	25
STATE BOARD OF EQUALIZATION DISTRICT 1	261,263	2,261	0.9	496	507	911
Mail Precinct Totals	261,263	2,261	0.9	496	507	911

Judge of the Superior Court, Office 5 - NONPARTISAN

Vote By Mail
Totals

District	Party Member Registration	Party Member Ballots Cast	Turnout (%)	Jared T. Carrillo	Kenneth Hara	John R. Mayne
Stanislaus County	261,263	94,624	36.2	21889	22079	38478
10TH CONGRESSIONAL DISTRICT	261,263	94,624	36.2	21889	22079	38478
5TH SENATORIAL DISTRICT	123,467	47,076	38.1	11316	10487	19561
12TH ASSEMBLY DISTRICT	167,770	65,544	39.1	14092	15138	27816
21ST ASSEMBLY DISTRICT	93,493	29,080	31.1	7797	6941	10662
1ST SUPERVISORIAL DISTRICT	56,867	22,888	40.2	5218	5150	9691
2ND SUPERVISORIAL DISTRICT	52,945	20,221	38.2	3695	5127	8376
5TH SUPERVISORIAL DISTRICT	45,585	13,084	28.7	3707	3479	4410
NEWMAN CROWS LANDING UNIFIED	6,286	2,127	33.8	545	554	783
PATTERSON JOINT UNIFIED	11,826	3,690	31.2	972	992	1255
CHATOM UNION	1,760	710	40.3	84	151	299
SALIDA UNION	9,966	3,523	35.4	808	695	1546
STANISLAUS UNION	16,006	6,366	39.8	1317	1319	2951
BURBANK-PARADISE FIRE PROTECTION DIST	2,940	650	22.1	188	163	230
COUNTYWIDE	261,263	94,624	36.2	21889	22079	38478
STATEWIDE DISTRICT	261,263	94,624	36.2	21889	22079	38478
UNINCORPORATED AREA	50,744	18,197	35.9	3697	3968	7963
8TH SENATORIAL DISTRICT	77,835	30,905	39.7	5814	7367	13214
12TH SENATORIAL DISTRICT	59,961	16,643	27.8	4759	4225	5703
3RD SUPERVISORIAL DISTRICT	48,520	15,854	32.7	3849	3251	6786
4TH SUPERVISORIAL DISTRICT	57,346	22,577	39.4	5420	5072	9215
CITY OF CERES	21,358	6,184	29.0	1822	1640	2031
CITY OF HUGHSON	3,771	1,490	39.5	323	334	634
CITY OF MODESTO	107,167	40,125	37.4	9714	8963	16533
CITY OF NEWMAN	4,771	1,551	32.5	429	411	556
CITY OF OAKDALE	12,160	5,089	41.9	1098	1041	2270
CITY OF PATTERSON	9,969	3,008	30.2	827	825	979
CITY OF RIVERBANK	11,451	4,098	35.8	1163	981	1531
CITY OF TURLOCK	35,842	13,588	37.9	2522	3640	5410
CITY OF WATERFORD	4,030	1,294	32.1	294	276	571
STATE BOARD OF EQUALIZATION DISTRICT 1	261,263	94,624	36.2	21889	22079	38478
Vote By Mail Totals	261,263	94,624	36.2	21,889	22,079	38,478

Judge of the Superior Court, Office 5 - NONPARTISAN

Election Day Totals	Party Member Registration	Party Member Ballots Cast	Turnout (%)	Jared T. Carrillo	Kenneth Hara	John R. Mayne
District						
Stanislaus County	261,263	16,781	6.4	4016	3955	6488
10TH CONGRESSIONAL DISTRICT	261,263	16,781	6.4	4016	3955	6488
5TH SENATORIAL DISTRICT	123,467	8,116	6.6	2008	1789	3204
12TH ASSEMBLY DISTRICT	167,770	11,441	6.8	2543	2673	4608
21ST ASSEMBLY DISTRICT	93,493	5,340	5.7	1473	1282	1880
1ST SUPERVISORIAL DISTRICT	56,867	3,768	6.6	886	824	1549
2ND SUPERVISORIAL DISTRICT	52,945	3,774	7.1	701	1013	1466
5TH SUPERVISORIAL DISTRICT	45,585	2,528	5.5	741	656	821
NEWMAN CROWS LANDING UNIFIED	6,286	420	6.7	106	112	142
PATTERSON JOINT UNIFIED	11,826	690	5.8	187	181	228
CHATOM UNION	1,760	131	7.4	19	23	65
SALIDA UNION	9,966	638	6.4	150	132	260
STANISLAUS UNION	16,006	1,121	7.0	257	213	500
BURBANK-PARADISE FIRE PROTECTION DIST	2,940	142	4.8	44	33	48
COUNTYWIDE	261,263	16,781	6.4	4016	3955	6488
STATEWIDE DISTRICT	261,263	16,781	6.4	4016	3955	6488
UNINCORPORATED AREA	50,744	3,002	5.9	728	641	1226
8TH SENATORIAL DISTRICT	77,835	5,555	7.1	1068	1391	2265
12TH SENATORIAL DISTRICT	59,961	3,110	5.2	940	775	1019
3RD SUPERVISORIAL DISTRICT	48,520	2,776	5.7	697	579	1130
4TH SUPERVISORIAL DISTRICT	57,346	3,935	6.9	991	883	1522
CITY OF CERES	21,358	1,164	5.4	342	287	390
CITY OF HUGHSON	3,771	330	8.8	59	86	138
CITY OF MODESTO	107,167	6,969	6.5	1723	1560	2746
CITY OF NEWMAN	4,771	369	7.7	95	105	114
CITY OF OAKDALE	12,160	858	7.1	177	155	422
CITY OF PATTERSON	9,969	558	5.6	152	154	176
CITY OF RIVERBANK	11,451	684	6.0	198	162	239
CITY OF TURLOCK	35,842	2,483	6.9	469	705	896
CITY OF WATERFORD	4,030	364	9.0	73	100	141
STATE BOARD OF EQUALIZATION DISTRICT 1	261,263	16,781	6.4	4016	3955	6488
Election Day Totals	261,263	16,781	6.4	4,016	3,955	6,488

Judge of the Superior Court, Office 5 - NONPARTISAN

Grand Totals

District	Party Member Registration	Party Member Ballots Cast	Turnout (%)	Jared T. Carrillo	Kenneth Hara	John R. Mayne
Stanislaus County	261,263	113,666	43.5	26401	26541	45877
10TH CONGRESSIONAL DISTRICT	261,263	113,666	43.5	26401	26541	45877
5TH SENATORIAL DISTRICT	123,467	55,987	45.3	13512	12433	23102
12TH ASSEMBLY DISTRICT	167,770	78,207	46.6	16862	18104	32947
21ST ASSEMBLY DISTRICT	93,493	35,459	37.9	9539	8437	12930
1ST SUPERVISORIAL DISTRICT	56,867	27,139	47.7	6195	6079	11472
2ND SUPERVISORIAL DISTRICT	52,945	24,615	46.5	4506	6297	10068
5TH SUPERVISORIAL DISTRICT	45,585	15,853	34.8	4513	4189	5315
NEWMAN CROWS LANDING UNIFIED	6,286	2,549	40.6	651	668	925
PATTERSON JOINT UNIFIED	11,826	4,380	37.0	1159	1173	1483
CHATOM UNION	1,760	959	54.5	124	193	408
SALIDA UNION	9,966	4,222	42.4	965	833	1844
STANISLAUS UNION	16,006	7,558	47.2	1588	1542	3490
BURBANK-PARADISE FIRE PROTECTION DIST	2,940	801	27.2	238	197	278
COUNTYWIDE	261,263	113,666	43.5	26401	26541	45877
STATEWIDE DISTRICT	261,263	113,666	43.5	26401	26541	45877
UNINCORPORATED AREA	50,744	23,068	45.5	4832	5015	9951
8TH SENATORIAL DISTRICT	77,835	37,275	47.9	7036	8964	15806
12TH SENATORIAL DISTRICT	59,961	20,404	34.0	5853	5144	6969
3RD SUPERVISORIAL DISTRICT	48,520	19,250	39.7	4699	3951	8169
4TH SUPERVISORIAL DISTRICT	57,346	26,809	46.7	6488	6025	10853
CITY OF CERES	21,358	7,398	34.6	2179	1946	2437
CITY OF HUGHSON	3,771	1,820	48.3	382	420	772
CITY OF MODESTO	107,167	47,204	44.0	11481	10543	19310
CITY OF NEWMAN	4,771	1,920	40.2	524	516	670
CITY OF OAKDALE	12,160	5,979	49.2	1278	1209	2704
CITY OF PATTERSON	9,969	3,566	35.8	979	979	1155
CITY OF RIVERBANK	11,451	4,782	41.8	1361	1143	1770
CITY OF TURLOCK	35,842	16,224	45.3	3011	4381	6371
CITY OF WATERFORD	4,030	1,705	42.3	374	389	737
STATE BOARD OF EQUALIZATION DISTRICT 1	261,263	113,666	43.5	26401	26541	45877
Mail Precinct Totals	261,263	2,261	0.9	496	507	911
Vote By Mail Totals	261,263	94,624	36.2	21,889	22,079	38,478
Election Day Totals	261,263	16,781	6.4	4,016	3,955	6,488
Grand Totals	261,263	113,666	43.5	26,401	26,541	45,877

Judge of the Superior Court, Office 6 - NONPARTISAN

Cumulative Totals					
Precinct	Party Member Registration	Party Member Ballots Cast	Turnout (%)	Annette Rees	Samual Getrich
101002	529	111	21.0	61	36
102001	2,061	488	23.7	319	129
102002	290	81	27.9	51	21
102003	536	112	20.9	68	26
102005	1,632	421	25.8	261	107
102007	383	135	35.2	88	29
103001	2,919	978	33.5	616	220
103002	3,928	1,524	38.8	946	362
103003	2,954	860	29.1	538	210
103004	1,577	568	36.0	369	119
103005	2,772	1,006	36.3	665	233
103009	1,907	801	42.0	520	178
103016	2,245	619	27.6	407	152
103026	2,913	992	34.1	646	244
104001	1,521	840	55.2	443	201
104004	426	166	39.0	100	42
105002	874	451	51.6	290	105
105003	318	177	55.7	104	48
105004	239	104	43.5	60	30
106001	2,500	933	37.3	554	262
106013	348	159	45.7	98	30
107005	1,713	1,062	62.0	680	220
107007	477	203	42.6	144	37
108002	1,319	548	41.5	363	104
108008	185	79	42.7	49	10
109001	1,857	814	43.8	485	185
109003	753	342	45.4	197	92
110001	1,458	817	56.0	500	190
110002	2,019	1,094	54.2	675	286
110006	873	374	42.8	200	117
110008	539	290	53.8	175	69
111003	1,513	553	36.5	378	117
111005	972	533	54.8	368	88
112001	673	404	60.0	248	75
112002	366	229	62.6	162	40
114001	3,771	1,820	48.3	1,168	397
115001	4,232	2,574	60.8	1,723	499
115003	243	143	58.8	82	29
117001	3,490	1,474	42.2	905	370
117002	3,758	1,818	48.4	1,133	466
117003	1,826	439	24.0	307	98
117004	2,853	630	22.1	427	145
117005	1,506	389	25.8	242	97
117006	3,354	1,026	30.6	668	238
117009	3,240	1,343	41.5	824	332
117014	2,663	1,142	42.9	775	230
117016	3,299	1,168	35.4	804	259
117021	2,373	1,114	46.9	668	284
117023	558	125	22.4	80	33
117027	3,847	2,047	53.2	1,232	511
117028	3,353	1,464	43.7	890	373
117029	3,472	1,571	45.2	1,005	366
117036	3,594	1,736	48.3	1,055	442
117040	3,166	1,697	53.6	1,081	395
117043	3,899	2,012	51.6	1,295	448
117045	3,119	1,231	39.5	772	294
117052	2,509	1,283	51.1	786	294

Judge of the Superior Court, Office 6 - NONPARTISAN

Cumulative Totals	Party Member Registration	Party Member Ballots Cast	Turnout (%)	Annette Rees	Samual Getrich
Precinct					
117059	2,800	1,508	53.9	1,004	323
117068	2,906	1,272	43.8	865	243
117069	3,992	2,220	55.6	1,438	480
117073	1,315	390	29.7	257	106
117074	3,889	2,211	56.9	1,520	411
117076	2,990	1,293	43.2	861	304
117079	3,140	1,492	47.5	938	371
117083	3,623	1,667	46.0	1,098	355
117084	2,636	1,114	42.3	666	267
117091	3,163	1,609	50.9	1,035	392
117095	3,347	1,452	43.4	966	300
117101	3,883	1,724	44.4	1,111	408
117104	2,203	819	37.2	578	153
117105	1,922	648	33.7	457	128
117112	3,336	1,606	48.1	1,070	323
117136	4,604	1,902	41.3	1,186	465
117169	568	145	25.5	102	36
117179	630	314	49.8	176	95
119001	1,467	649	44.2	437	130
119003	1,803	689	38.2	450	152
119004	1,501	582	38.8	365	156
120001	1,698	935	55.1	568	204
121001	4,299	1,881	43.8	1,212	401
121003	4,245	2,211	52.1	1,519	421
121007	3,554	1,855	52.2	1,196	408
123001	690	392	56.8	253	82
123004	1,923	544	28.3	332	151
123005	594	113	19.0	62	40
124001	2,883	1,107	38.4	723	226
124003	2,766	989	35.8	633	216
124004	1,205	400	33.2	246	84
124008	3,115	1,070	34.3	689	240
126001	2,866	1,084	37.8	689	273
126002	2,851	1,076	37.7	725	251
126004	2,048	1,086	53.0	731	241
126008	3,686	1,536	41.7	1,007	351
127001	2,570	1,097	42.7	750	201
127003	2,734	1,112	40.7	742	242
127007	1,616	647	40.0	478	95
127008	346	215	62.1	138	35
128001	2,096	697	33.3	428	195
128003	3,172	922	29.1	587	224
128005	2,373	1,071	45.1	632	274
128006	3,826	2,321	60.7	1,327	611
128010	1,600	620	38.8	369	159
128012	1,738	1,012	58.2	645	217
128013	2,339	1,027	43.9	599	282
128014	3,080	1,340	43.5	793	334
128016	2,375	1,071	45.1	673	236
128017	3,489	1,471	42.2	868	347
128019	2,697	1,164	43.2	752	284
128026	1,760	1,013	57.6	611	233
128031	2,227	1,162	52.2	680	289
128040	2,813	1,180	41.9	686	305
129001	2,595	1,055	40.7	693	234
129003	1,435	650	45.3	425	140
131002	344	173	50.3	99	47

Judge of the Superior Court, Office 6 - NONPARTISAN

Cumulative Totals					
Precinct	Party Member Registration	Party Member Ballots Cast	Turnout (%)	Annette Rees	Samual Getrich
131003	378	198	52.4	126	45
131005	600	314	52.3	180	71
132002	2,334	1,302	55.8	832	280
901001	64	23	35.9	12	7
902007	177	78	44.1	48	22
902010	140	49	35.0	34	9
903011	134	47	35.1	38	9
903027	0	0	0.0	0	0
903047	9	3	33.3	2	1
904002	175	63	36.0	37	15
905005	227	107	47.1	72	26
906002	175	85	48.6	51	25
906008	152	60	39.5	32	14
906010	144	67	46.5	39	19
906016	27	15	55.6	6	7
907001	111	71	64.0	45	14
907010	241	161	66.8	98	41
907011	164	93	56.7	52	27
908001	7	2	28.6	2	0
908003	4	0	0.0	0	0
910003	241	91	37.8	62	18
910017	229	81	35.4	43	26
911010	0	0	0.0	0	0
912003	239	83	34.7	45	23
912004	241	95	39.4	68	9
913002	218	117	53.7	76	21
914004	0	0	0.0	0	0
916002	113	69	61.1	47	14
917012	104	34	32.7	17	12
917049	92	22	23.9	11	6
917087	70	14	20.0	8	4
917167	5	3	60.0	3	0
917191	63	34	54.0	20	13
917194	0	0	0.0	0	0
917196	1	1	100.0	1	0
917212	6	1	16.7	0	0
917214	0	0	0.0	0	0
918003	182	85	46.7	44	11
919009	0	0	0.0	0	0
921009	62	32	51.6	17	11
923004	177	65	36.7	42	18
923015	153	75	49.0	44	21
923020	212	47	22.2	26	13
923022	40	9	22.5	6	1
924007	0	0	0.0	0	0
927011	64	37	57.8	20	13
928021	56	33	58.9	22	5
928023	201	120	59.7	64	29
928067	0	0	0.0	0	0
930003	146	60	41.1	37	18
932006	5	1	20.0	0	0
Mail Precinct Totals	261,263	2,261	0.9	1,387	541
Vote By Mail Totals	261,263	94,624	36.2	60,643	21,383
Election Day Totals	261,263	16,781	6.4	10,289	4,179
Grand Totals	261,263	113,666	43.5	72,319	26,103

Judge of the Superior Court, Office 6 - NONPARTISAN

Mail Precinct
Totals

District	Party Member Registration	Party Member Ballots Cast	Turnout (%)	Annette Rees	Samual Getrich
Stanislaus County	261,263	2,261	0.9	1,387	541
10TH CONGRESSIONAL DISTRICT	261,263	2,261	0.9	1,387	541
5TH SENATORIAL DISTRICT	123,467	795	0.6	489	194
12TH ASSEMBLY DISTRICT	167,770	1,222	0.7	760	288
21ST ASSEMBLY DISTRICT	93,493	1,039	1.1	627	253
1ST SUPERVISORIAL DISTRICT	56,867	483	0.8	311	119
2ND SUPERVISORIAL DISTRICT	52,945	620	1.2	370	129
5TH SUPERVISORIAL DISTRICT	45,585	241	0.5	154	57
NEWMAN CROWS LANDING UNIFIED	6,286	2	0.0	2	0
PATTERSON JOINT UNIFIED	11,826	0	0.0	0	0
CHATOM UNION	1,760	118	6.7	66	16
SALIDA UNION	9,966	61	0.6	37	15
STANISLAUS UNION	16,006	71	0.4	48	14
BURBANK-PARADISE FIRE PROTECTION DIST	2,940	9	0.3	6	1
COUNTYWIDE	261,263	2,261	0.9	1,387	541
STATEWIDE DISTRICT	261,263	2,261	0.9	1,387	541
UNINCORPORATED AREA	50,744	1,869	3.7	1,148	441
8TH SENATORIAL DISTRICT	77,835	815	1.0	502	190
12TH SENATORIAL DISTRICT	59,961	651	1.1	396	157
3RD SUPERVISORIAL DISTRICT	48,520	620	1.3	384	147
4TH SUPERVISORIAL DISTRICT	57,346	297	0.5	168	89
CITY OF CERES	21,358	50	0.2	40	10
CITY OF HUGHSON	3,771	0	0.0	0	0
CITY OF MODESTO	107,167	110	0.1	61	35
CITY OF NEWMAN	4,771	0	0.0	0	0
CITY OF OAKDALE	12,160	32	0.3	17	11
CITY OF PATTERSON	9,969	0	0.0	0	0
CITY OF RIVERBANK	11,451	0	0.0	0	0
CITY OF TURLOCK	35,842	153	0.4	86	34
CITY OF WATERFORD	4,030	47	1.2	35	10
STATE BOARD OF EQUALIZATION DISTRICT 1	261,263	2,261	0.9	1,387	541
Mail Precinct Totals	261,263	2,261	0.9	1,387	541

Judge of the Superior Court, Office 6 - NONPARTISAN

Vote By Mail Totals

District	Party Member Registration	Party Member Ballots Cast	Turnout (%)	Annette Rees	Samual Getrich
Stanislaus County	261,263	94,624	36.2	60643	21383
10TH CONGRESSIONAL DISTRICT	261,263	94,624	36.2	60643	21383
5TH SENATORIAL DISTRICT	123,467	47,076	38.1	30653	10522
12TH ASSEMBLY DISTRICT	167,770	65,544	39.1	42350	14557
21ST ASSEMBLY DISTRICT	93,493	29,080	31.1	18293	6826
1ST SUPERVISORIAL DISTRICT	56,867	22,888	40.2	15251	4746
2ND SUPERVISORIAL DISTRICT	52,945	20,221	38.2	12289	4893
5TH SUPERVISORIAL DISTRICT	45,585	13,084	28.7	8387	2988
NEWMAN CROWS LANDING UNIFIED	6,286	2,127	33.8	1405	460
PATTERSON JOINT UNIFIED	11,826	3,690	31.2	2335	809
CHATOM UNION	1,760	710	40.3	367	168
SALIDA UNION	9,966	3,523	35.4	2359	696
STANISLAUS UNION	16,006	6,366	39.8	4214	1339
BURBANK-PARADISE FIRE PROTECTION DIST	2,940	650	22.1	397	174
COUNTYWIDE	261,263	94,624	36.2	60643	21383
STATEWIDE DISTRICT	261,263	94,624	36.2	60643	21383
UNINCORPORATED AREA	50,744	18,197	35.9	11586	3954
8TH SENATORIAL DISTRICT	77,835	30,905	39.7	19318	7047
12TH SENATORIAL DISTRICT	59,961	16,643	27.8	10672	3814
3RD SUPERVISORIAL DISTRICT	48,520	15,854	32.7	10460	3382
4TH SUPERVISORIAL DISTRICT	57,346	22,577	39.4	14256	5374
CITY OF CERES	21,358	6,184	29.0	3972	1441
CITY OF HUGHSON	3,771	1,490	39.5	956	326
CITY OF MODESTO	107,167	40,125	37.4	25983	9082
CITY OF NEWMAN	4,771	1,551	32.5	1025	354
CITY OF OAKDALE	12,160	5,089	41.9	3366	1032
CITY OF PATTERSON	9,969	3,008	30.2	1927	652
CITY OF RIVERBANK	11,451	4,098	35.8	2704	958
CITY OF TURLOCK	35,842	13,588	37.9	8263	3312
CITY OF WATERFORD	4,030	1,294	32.1	861	272
STATE BOARD OF EQUALIZATION DISTRICT 1	261,263	94,624	36.2	60643	21383
Vote By Mail Totals	261,263	94,624	36.2	60,643	21,383

Judge of the Superior Court, Office 6 - NONPARTISAN

Election Day Totals

District	Party Member Registration	Party Member Ballots Cast	Turnout (%)	Annette Rees	Samual Getrich
Stanislaus County	261,263	16,781	6.4	10289	4179
10TH CONGRESSIONAL DISTRICT	261,263	16,781	6.4	10289	4179
5TH SENATORIAL DISTRICT	123,467	8,116	6.6	5027	1999
12TH ASSEMBLY DISTRICT	167,770	11,441	6.8	7003	2835
21ST ASSEMBLY DISTRICT	93,493	5,340	5.7	3286	1344
1ST SUPERVISORIAL DISTRICT	56,867	3,768	6.6	2412	865
2ND SUPERVISORIAL DISTRICT	52,945	3,774	7.1	2169	1008
5TH SUPERVISORIAL DISTRICT	45,585	2,528	5.5	1593	602
NEWMAN CROWS LANDING UNIFIED	6,286	420	6.7	259	92
PATTERSON JOINT UNIFIED	11,826	690	5.8	441	142
CHATOM UNION	1,760	131	7.4	77	33
SALIDA UNION	9,966	638	6.4	398	142
STANISLAUS UNION	16,006	1,121	7.0	714	258
BURBANK-PARADISE FIRE PROTECTION DIST	2,940	142	4.8	85	46
COUNTYWIDE	261,263	16,781	6.4	10289	4179
STATEWIDE DISTRICT	261,263	16,781	6.4	10289	4179
UNINCORPORATED AREA	50,744	3,002	5.9	1840	754
8TH SENATORIAL DISTRICT	77,835	5,555	7.1	3293	1434
12TH SENATORIAL DISTRICT	59,961	3,110	5.2	1969	746
3RD SUPERVISORIAL DISTRICT	48,520	2,776	5.7	1762	662
4TH SUPERVISORIAL DISTRICT	57,346	3,935	6.9	2353	1042
CITY OF CERES	21,358	1,164	5.4	735	277
CITY OF HUGHSON	3,771	330	8.8	212	71
CITY OF MODESTO	107,167	6,969	6.5	4293	1753
CITY OF NEWMAN	4,771	369	7.7	227	84
CITY OF OAKDALE	12,160	858	7.1	561	198
CITY OF PATTERSON	9,969	558	5.6	364	114
CITY OF RIVERBANK	11,451	684	6.0	448	158
CITY OF TURLOCK	35,842	2,483	6.9	1387	678
CITY OF WATERFORD	4,030	364	9.0	222	92
STATE BOARD OF EQUALIZATION DISTRICT 1	261,263	16,781	6.4	10289	4179
Election Day Totals	261,263	16,781	6.4	10,289	4,179

Judge of the Superior Court, Office 6 - NONPARTISAN

Grand Totals

District	Party Member Registration	Party Member Ballots Cast	Turnout (%)	Annette Rees	Samual Getrich
Stanislaus County	261,263	113,666	43.5	72319	26103
10TH CONGRESSIONAL DISTRICT	261,263	113,666	43.5	72319	26103
5TH SENATORIAL DISTRICT	123,467	55,987	45.3	36169	12715
12TH ASSEMBLY DISTRICT	167,770	78,207	46.6	50113	17680
21ST ASSEMBLY DISTRICT	93,493	35,459	37.9	22206	8423
1ST SUPERVISORIAL DISTRICT	56,867	27,139	47.7	17974	5730
2ND SUPERVISORIAL DISTRICT	52,945	24,615	46.5	14828	6030
5TH SUPERVISORIAL DISTRICT	45,585	15,853	34.8	10134	3647
NEWMAN CROWS LANDING UNIFIED	6,286	2,549	40.6	1666	552
PATTERSON JOINT UNIFIED	11,826	4,380	37.0	2776	951
CHATOM UNION	1,760	959	54.5	510	217
SALIDA UNION	9,966	4,222	42.4	2794	853
STANISLAUS UNION	16,006	7,558	47.2	4976	1611
BURBANK-PARADISE FIRE PROTECTION DIST	2,940	801	27.2	488	221
COUNTYWIDE	261,263	113,666	43.5	72319	26103
STATEWIDE DISTRICT	261,263	113,666	43.5	72319	26103
UNINCORPORATED AREA	50,744	23,068	45.5	14574	5149
8TH SENATORIAL DISTRICT	77,835	37,275	47.9	23113	8671
12TH SENATORIAL DISTRICT	59,961	20,404	34.0	13037	4717
3RD SUPERVISORIAL DISTRICT	48,520	19,250	39.7	12606	4191
4TH SUPERVISORIAL DISTRICT	57,346	26,809	46.7	16777	6505
CITY OF CERES	21,358	7,398	34.6	4747	1728
CITY OF HUGHSON	3,771	1,820	48.3	1168	397
CITY OF MODESTO	107,167	47,204	44.0	30337	10870
CITY OF NEWMAN	4,771	1,920	40.2	1252	438
CITY OF OAKDALE	12,160	5,979	49.2	3944	1241
CITY OF PATTERSON	9,969	3,566	35.8	2291	766
CITY OF RIVERBANK	11,451	4,782	41.8	3152	1116
CITY OF TURLOCK	35,842	16,224	45.3	9736	4024
CITY OF WATERFORD	4,030	1,705	42.3	1118	374
STATE BOARD OF EQUALIZATION DISTRICT 1	261,263	113,666	43.5	72319	26103
Mail Precinct Totals	261,263	2,261	0.9	1,387	541
Vote By Mail Totals	261,263	94,624	36.2	60,643	21,383
Election Day Totals	261,263	16,781	6.4	10,289	4,179
Grand Totals	261,263	113,666	43.5	72,319	26,103

Supervisor - District 1 - NONPARTISAN

Cumulative Totals

Precinct	Party Member Registration	Party Member Ballots Cast	Turnout (%)	Bill Zoslocki	Matthew "Buck" Condit	Michael Van Winkle
105002	874	451	51.6	118	175	115
105003	318	177	55.7	58	49	48
105004	239	104	43.5	21	51	24
111003	1,513	553	36.5	120	212	182
111005	972	533	54.8	183	146	153
115001	4,232	2,574	60.8	895	898	545
115003	243	143	58.8	43	44	36
117059	2,800	1,508	53.9	549	584	233
117074	3,889	2,211	56.9	1,033	667	332
117083	3,623	1,667	46.0	579	608	307
117104	2,203	819	37.2	270	318	170
117105	1,922	648	33.7	220	248	141
117112	3,336	1,606	48.1	592	536	290
120001	1,698	935	55.1	234	385	208
121001	4,299	1,881	43.8	480	799	414
121003	4,245	2,211	52.1	539	977	498
121007	3,554	1,855	52.2	515	820	347
126001	2,866	1,084	37.8	234	564	189
126002	2,851	1,076	37.7	214	523	271
126004	2,048	1,086	53.0	266	560	185
126008	3,686	1,536	41.7	365	798	239
129001	2,595	1,055	40.7	156	238	601
129003	1,435	650	45.3	98	125	400
131002	344	173	50.3	33	33	93
131003	378	198	52.4	37	42	101
905005	227	107	47.1	43	34	21
907001	111	71	64.0	21	21	24
907010	241	161	66.8	65	49	25
911010	0	0	0.0	0	0	0
917191	63	34	54.0	23	5	1
921009	62	32	51.6	2	18	10
Mail Precinct Totals	56,867	483	0.8	166	145	127
Vote By Mail Totals	56,867	22,888	40.2	6,797	8,904	5,106
Election Day Totals	56,867	3,768	6.6	1,043	1,478	970
Grand Totals	56,867	27,139	47.7	8,006	10,527	6,203

Supervisor - District 1 - NONPARTISAN

Mail Precinct Totals	Party Member Registration	Party Member Ballots Cast	Turnout (%)	Bill Zoslocki	Matthew "Buck" Condit	Michael Van Winkle
District						
Stanislaus County	56,867	483	0.8	166	145	127
10TH CONGRESSIONAL DISTRICT	56,867	483	0.8	166	145	127
5TH SENATORIAL DISTRICT	32,381	302	0.9	131	88	47
12TH ASSEMBLY DISTRICT	56,867	483	0.8	166	145	127
21ST ASSEMBLY DISTRICT	0	0	0.0	0	0	0
1ST SUPERVISORIAL DISTRICT	56,867	483	0.8	166	145	127
COUNTYWIDE	56,867	483	0.8	166	145	127
STATEWIDE DISTRICT	56,867	483	0.8	166	145	127
UNINCORPORATED AREA	11,390	370	3.2	135	113	85
8TH SENATORIAL DISTRICT	24,486	181	0.7	35	57	80
CITY OF MODESTO	17,836	34	0.2	23	5	1
CITY OF OAKDALE	12,160	32	0.3	2	18	10
CITY OF RIVERBANK	11,451	0	0.0	0	0	0
CITY OF WATERFORD	4,030	47	1.2	6	9	31
STATE BOARD OF EQUALIZATION DISTRICT 1	56,867	483	0.8	166	145	127
Mail Precinct Totals	56,867	483	0.8	166	145	127

Supervisor - District 1 - NONPARTISAN

Vote By Mail Totals

District	Party Member Registration	Party Member Ballots Cast	Turnout (%)	Bill Zoslocki	Matthew "Buck" Condit	Michael Van Winkle
Stanislaus County	56,867	22,888	40.2	6797	8904	5106
10TH CONGRESSIONAL DISTRICT	56,867	22,888	40.2	6797	8904	5106
5TH SENATORIAL DISTRICT	32,381	12,329	38.1	3961	4984	2305
12TH ASSEMBLY DISTRICT	56,867	22,888	40.2	6797	8904	5106
21ST ASSEMBLY DISTRICT	0	0	0.0	0	0	0
1ST SUPERVISORIAL DISTRICT	56,867	22,888	40.2	6797	8904	5106
COUNTYWIDE	56,867	22,888	40.2	6797	8904	5106
STATEWIDE DISTRICT	56,867	22,888	40.2	6797	8904	5106
UNINCORPORATED AREA	11,390	5,099	44.8	1535	1771	1280
8TH SENATORIAL DISTRICT	24,486	10,559	43.1	2836	3920	2801
CITY OF MODESTO	17,836	7,308	41.0	2822	2541	1266
CITY OF OAKDALE	12,160	5,089	41.9	1307	2233	1053
CITY OF RIVERBANK	11,451	4,098	35.8	928	2083	767
CITY OF WATERFORD	4,030	1,294	32.1	205	276	740
STATE BOARD OF EQUALIZATION DISTRICT 1	56,867	22,888	40.2	6797	8904	5106
Vote By Mail Totals	56,867	22,888	40.2	6,797	8,904	5,106

Supervisor - District 1 - NONPARTISAN

Election Day Totals	Party Member Registration	Party Member Ballots Cast	Turnout (%)	Bill Zoslocki	Matthew "Buck" Condit	Michael Van Winkle
District						
Stanislaus County	56,867	3,768	6.6	1043	1478	970
10TH CONGRESSIONAL DISTRICT	56,867	3,768	6.6	1043	1478	970
5TH SENATORIAL DISTRICT	32,381	2,020	6.2	620	860	373
12TH ASSEMBLY DISTRICT	56,867	3,768	6.6	1043	1478	970
21ST ASSEMBLY DISTRICT	0	0	0.0	0	0	0
1ST SUPERVISORIAL DISTRICT	56,867	3,768	6.6	1043	1478	970
COUNTYWIDE	56,867	3,768	6.6	1043	1478	970
STATEWIDE DISTRICT	56,867	3,768	6.6	1043	1478	970
UNINCORPORATED AREA	11,390	711	6.2	201	255	210
8TH SENATORIAL DISTRICT	24,486	1,748	7.1	423	618	597
CITY OF MODESTO	17,836	1,151	6.5	421	420	207
CITY OF OAKDALE	12,160	858	7.1	227	363	206
CITY OF RIVERBANK	11,451	684	6.0	151	362	117
CITY OF WATERFORD	4,030	364	9.0	43	78	230
STATE BOARD OF EQUALIZATION DISTRICT 1	56,867	3,768	6.6	1043	1478	970
Election Day Totals	56,867	3,768	6.6	1,043	1,478	970

Supervisor - District 1 - NONPARTISAN

Grand Totals

District	Party Member Registration	Party Member Ballots Cast	Turnout (%)	Bill Zoslocki	Matthew "Buck" Condit	Michael Van Winkle
Stanislaus County	56,867	27,139	47.7	8006	10527	6203
10TH CONGRESSIONAL DISTRICT	56,867	27,139	47.7	8006	10527	6203
5TH SENATORIAL DISTRICT	32,381	14,651	45.2	4712	5932	2725
12TH ASSEMBLY DISTRICT	56,867	27,139	47.7	8006	10527	6203
21ST ASSEMBLY DISTRICT	0	0	0.0	0	0	0
1ST SUPERVISORIAL DISTRICT	56,867	27,139	47.7	8006	10527	6203
COUNTYWIDE	56,867	27,139	47.7	8006	10527	6203
STATEWIDE DISTRICT	56,867	27,139	47.7	8006	10527	6203
UNINCORPORATED AREA	11,390	6,180	54.3	1871	2139	1575
8TH SENATORIAL DISTRICT	24,486	12,488	51.0	3294	4595	3478
CITY OF MODESTO	17,836	8,493	47.6	3266	2966	1474
CITY OF OAKDALE	12,160	5,979	49.2	1536	2614	1269
CITY OF RIVERBANK	11,451	4,782	41.8	1079	2445	884
CITY OF WATERFORD	4,030	1,705	42.3	254	363	1001
STATE BOARD OF EQUALIZATION DISTRICT 1	56,867	27,139	47.7	8006	10527	6203
Mail Precinct Totals	56,867	483	0.8	166	145	127
Vote By Mail Totals	56,867	22,888	40.2	6,797	8,904	5,106
Election Day Totals	56,867	3,768	6.6	1,043	1,478	970
Grand Totals	56,867	27,139	47.7	8,006	10,527	6,203

Supervisor - District 2 - NONPARTISAN

Cumulative Totals

Precinct	Party Member Registration	Party Member Ballots Cast	Turnout (%)	Vito Chiesa
104001	1,521	840	55.2	612
104004	426	166	39.0	136
106001	2,500	933	37.3	732
110001	1,458	817	56.0	650
110002	2,019	1,094	54.2	904
110006	873	374	42.8	284
110008	539	290	53.8	238
114001	3,771	1,820	48.3	1,508
128001	2,096	697	33.3	548
128003	3,172	922	29.1	732
128005	2,373	1,071	45.1	812
128006	3,826	2,321	60.7	1,770
128010	1,600	620	38.8	479
128012	1,738	1,012	58.2	772
128013	2,339	1,027	43.9	800
128014	3,080	1,340	43.5	970
128016	2,375	1,071	45.1	818
128017	3,489	1,471	42.2	1,069
128019	2,697	1,164	43.2	918
128026	1,760	1,013	57.6	777
128031	2,227	1,162	52.2	869
128040	2,813	1,180	41.9	863
131005	600	314	52.3	253
132002	2,334	1,302	55.8	1,146
904002	175	63	36.0	49
908001	7	2	28.6	2
908003	4	0	0.0	0
910003	241	91	37.8	73
910017	229	81	35.4	59
913002	218	117	53.7	91
914004	0	0	0.0	0
917196	1	1	100.0	1
918003	182	85	46.7	60
928021	56	33	58.9	29
928023	201	120	59.7	88
928067	0	0	0.0	0
932006	5	1	20.0	1
Mail Precinct Totals	52,945	620	1.2	476
Vote By Mail Totals	52,945	20,221	38.2	15,745
Election Day Totals	52,945	3,774	7.1	2,892
Grand Totals	52,945	24,615	46.5	19,113

Supervisor - District 2 - NONPARTISAN

Mail Precinct
Totals

District	Party Member Registration	Party Member Ballots Cast	Turnout (%)	Vito Chiesa
Stanislaus County	52,945	620	1.2	476
10TH CONGRESSIONAL DISTRICT	52,945	620	1.2	476
12TH ASSEMBLY DISTRICT	49,931	533	1.1	414
21ST ASSEMBLY DISTRICT	3,014	87	2.9	62
2ND SUPERVISORIAL DISTRICT	52,945	620	1.2	476
NEWMAN CROWS LANDING UNIFIED	11	2	18.2	2
CHATOM UNION	1,760	118	6.7	89
COUNTYWIDE	52,945	620	1.2	476
STATEWIDE DISTRICT	52,945	620	1.2	476
UNINCORPORATED AREA	13,331	466	3.5	358
8TH SENATORIAL DISTRICT	52,755	533	1.0	414
12TH SENATORIAL DISTRICT	190	87	45.8	62
CITY OF HUGHSON	3,771	0	0.0	0
CITY OF MODESTO	1	1	100.0	1
CITY OF TURLOCK	35,842	153	0.4	117
STATE BOARD OF EQUALIZATION DISTRICT 1	52,945	620	1.2	476
Mail Precinct Totals	52,945	620	1.2	476

Supervisor - District 2 - NONPARTISAN

Vote By Mail
Totals

District	Party Member Registration	Party Member Ballots Cast	Turnout (%)	Vito Chiesa
Stanislaus County	52,945	20,221	38.2	15745
10TH CONGRESSIONAL DISTRICT	52,945	20,221	38.2	15745
12TH ASSEMBLY DISTRICT	49,931	19,020	38.1	14850
21ST ASSEMBLY DISTRICT	3,014	1,201	39.8	895
2ND SUPERVISORIAL DISTRICT	52,945	20,221	38.2	15745
NEWMAN CROWS LANDING UNIFIED	11	0	0.0	0
CHATOM UNION	1,760	710	40.3	510
COUNTYWIDE	52,945	20,221	38.2	15745
STATEWIDE DISTRICT	52,945	20,221	38.2	15745
UNINCORPORATED AREA	13,331	5,143	38.6	4156
8TH SENATORIAL DISTRICT	52,755	20,220	38.3	15744
12TH SENATORIAL DISTRICT	190	1	0.5	1
CITY OF HUGHSON	3,771	1,490	39.5	1222
CITY OF MODESTO	1	0	0.0	0
CITY OF TURLOCK	35,842	13,588	37.9	10367
STATE BOARD OF EQUALIZATION DISTRICT 1	52,945	20,221	38.2	15745
Vote By Mail Totals	52,945	20,221	38.2	15,745

Supervisor - District 2 - NONPARTISAN

Election Day
Totals

District	Party Member Registration	Party Member Ballots Cast	Turnout (%)	Vito Chiesa
Stanislaus County	52,945	3,774	7.1	2892
10TH CONGRESSIONAL DISTRICT	52,945	3,774	7.1	2892
12TH ASSEMBLY DISTRICT	49,931	3,594	7.2	2754
21ST ASSEMBLY DISTRICT	3,014	180	6.0	138
2ND SUPERVISORIAL DISTRICT	52,945	3,774	7.1	2892
NEWMAN CROWS LANDING UNIFIED	11	0	0.0	0
CHATOM UNION	1,760	131	7.4	103
COUNTYWIDE	52,945	3,774	7.1	2892
STATEWIDE DISTRICT	52,945	3,774	7.1	2892
UNINCORPORATED AREA	13,331	961	7.2	776
8TH SENATORIAL DISTRICT	52,755	3,774	7.2	2892
12TH SENATORIAL DISTRICT	190	0	0.0	0
CITY OF HUGHSON	3,771	330	8.8	286
CITY OF MODESTO	1	0	0.0	0
CITY OF TURLOCK	35,842	2,483	6.9	1830
STATE BOARD OF EQUALIZATION DISTRICT 1	52,945	3,774	7.1	2892
Election Day Totals	52,945	3,774	7.1	2,892

Supervisor - District 2 - NONPARTISAN

Grand Totals

District	Party Member Registration	Party Member Ballots Cast	Turnout (%)	Vito Chiesa
Stanislaus County	52,945	24,615	46.5	19113
10TH CONGRESSIONAL DISTRICT	52,945	24,615	46.5	19113
12TH ASSEMBLY DISTRICT	49,931	23,147	46.4	18018
21ST ASSEMBLY DISTRICT	3,014	1,468	48.7	1095
2ND SUPERVISORIAL DISTRICT	52,945	24,615	46.5	19113
NEWMAN CROWS LANDING UNIFIED	11	2	18.2	2
CHATOM UNION	1,760	959	54.5	702
COUNTYWIDE	52,945	24,615	46.5	19113
STATEWIDE DISTRICT	52,945	24,615	46.5	19113
UNINCORPORATED AREA	13,331	6,570	49.3	5290
8TH SENATORIAL DISTRICT	52,755	24,527	46.5	19050
12TH SENATORIAL DISTRICT	190	88	46.3	63
CITY OF HUGHSON	3,771	1,820	48.3	1508
CITY OF MODESTO	1	1	100.0	1
CITY OF TURLOCK	35,842	16,224	45.3	12314
STATE BOARD OF EQUALIZATION DISTRICT 1	52,945	24,615	46.5	19113
Mail Precinct Totals	52,945	620	1.2	476
Vote By Mail Totals	52,945	20,221	38.2	15,745
Election Day Totals	52,945	3,774	7.1	2,892
Grand Totals	52,945	24,615	46.5	19,113

Supervisor - District 5 - NONPARTISAN

Cumulative Totals						
Precinct	Party Member Registration	Party Member Ballots Cast	Turnout (%)	Channce A. Condit	Tom Hallinan	Michael "Mike" Kline
102001	2,061	488	23.7	201	141	109
102002	290	81	27.9	41	17	21
102003	536	112	20.9	55	31	15
102005	1,632	421	25.8	145	141	98
103001	2,919	978	33.5	372	289	232
103002	3,928	1,524	38.8	698	315	430
103003	2,954	860	29.1	338	229	233
103004	1,577	568	36.0	261	120	152
103005	2,772	1,006	36.3	406	336	208
103016	2,245	619	27.6	211	215	154
103026	2,913	992	34.1	412	291	217
106013	348	159	45.7	53	39	51
108002	1,319	548	41.5	157	191	134
108008	185	79	42.7	30	24	16
109001	1,857	814	43.8	230	258	252
109003	753	342	45.4	114	79	124
117073	1,315	390	29.7	115	161	91
117169	568	145	25.5	54	57	23
119001	1,467	649	44.2	232	193	166
119003	1,803	689	38.2	260	227	146
119004	1,501	582	38.8	181	193	160
124001	2,883	1,107	38.4	368	366	241
124003	2,766	989	35.8	378	291	227
124004	1,205	400	33.2	145	117	88
124008	3,115	1,070	34.3	321	367	276
902010	140	49	35.0	19	13	9
903011	134	47	35.1	21	18	4
903047	9	3	33.3	0	2	1
906008	152	60	39.5	21	16	14
917049	92	22	23.9	7	7	3
919009	0	0	0.0	0	0	0
924007	0	0	0.0	0	0	0
930003	146	60	41.1	17	21	15
Mail Precinct Totals	45,585	241	0.5	85	77	47
Vote By Mail Totals	45,585	13,084	28.7	4,865	3,932	3,188
Election Day Totals	45,585	2,528	5.5	913	756	675
Grand Totals	45,585	15,853	34.8	5,863	4,765	3,910

Supervisor - District 5 - NONPARTISAN

Mail Precinct
Totals

District	Party Member Registration	Party Member Ballots Cast	Turnout (%)	Chance A. Condit	Tom Hallinan	Michael "Mike" Kline
Stanislaus County	45,585	241	0.5	85	77	47
10TH CONGRESSIONAL DISTRICT	45,585	241	0.5	85	77	47
12TH ASSEMBLY DISTRICT	357	3	0.8	0	2	1
21ST ASSEMBLY DISTRICT	45,228	238	0.5	85	75	46
5TH SUPERVISORIAL DISTRICT	45,585	241	0.5	85	77	47
NEWMAN CROWS LANDING UNIFIED	6,275	0	0.0	0	0	0
PATTERSON JOINT UNIFIED	11,826	0	0.0	0	0	0
COUNTYWIDE	45,585	241	0.5	85	77	47
STATEWIDE DISTRICT	45,585	241	0.5	85	77	47
UNINCORPORATED AREA	9,419	169	1.8	57	50	38
8TH SENATORIAL DISTRICT	503	63	12.5	17	23	16
12TH SENATORIAL DISTRICT	45,082	178	0.4	68	54	31
CITY OF CERES	19,451	50	0.3	21	20	6
CITY OF MODESTO	1,975	22	1.1	7	7	3
CITY OF NEWMAN	4,771	0	0.0	0	0	0
CITY OF PATTERSON	9,969	0	0.0	0	0	0
STATE BOARD OF EQUALIZATION DISTRICT 1	45,585	241	0.5	85	77	47
Mail Precinct Totals	45,585	241	0.5	85	77	47

Supervisor - District 5 - NONPARTISAN

Vote By Mail
Totals

District	Party Member Registration	Party Member Ballots Cast	Turnout (%)	Channce A. Condit	Tom Hallinan	Michael "Mike" Kline
Stanislaus County	45,585	13,084	28.7	4865	3932	3188
10TH CONGRESSIONAL DISTRICT	45,585	13,084	28.7	4865	3932	3188
12TH ASSEMBLY DISTRICT	357	126	35.3	39	33	39
21ST ASSEMBLY DISTRICT	45,228	12,958	28.7	4826	3899	3149
5TH SUPERVISORIAL DISTRICT	45,585	13,084	28.7	4865	3932	3188
NEWMAN CROWS LANDING UNIFIED	6,275	2,127	33.9	718	708	504
PATTERSON JOINT UNIFIED	11,826	3,690	31.2	1230	1160	918
COUNTYWIDE	45,585	13,084	28.7	4865	3932	3188
STATEWIDE DISTRICT	45,585	13,084	28.7	4865	3932	3188
UNINCORPORATED AREA	9,419	2,574	27.3	863	783	679
8TH SENATORIAL DISTRICT	503	126	25.0	39	33	39
12TH SENATORIAL DISTRICT	45,082	12,958	28.7	4826	3899	3149
CITY OF CERES	19,451	5,520	28.4	2276	1522	1341
CITY OF MODESTO	1,975	431	21.8	138	173	93
CITY OF NEWMAN	4,771	1,551	32.5	545	504	376
CITY OF PATTERSON	9,969	3,008	30.2	1043	950	699
STATE BOARD OF EQUALIZATION DISTRICT 1	45,585	13,084	28.7	4865	3932	3188
Vote By Mail Totals	45,585	13,084	28.7	4,865	3,932	3,188

Supervisor - District 5 - NONPARTISAN

Election Day Totals	Party Member Registration	Party Member Ballots Cast	Turnout (%)	Channce A. Condit	Tom Hallinan	Michael "Mike" Kline
District						
Stanislaus County	45,585	2,528	5.5	913	756	675
10TH CONGRESSIONAL DISTRICT	45,585	2,528	5.5	913	756	675
12TH ASSEMBLY DISTRICT	357	33	9.2	14	6	12
21ST ASSEMBLY DISTRICT	45,228	2,495	5.5	899	750	663
5TH SUPERVISORIAL DISTRICT	45,585	2,528	5.5	913	756	675
NEWMAN CROWS LANDING UNIFIED	6,275	420	6.7	142	120	118
PATTERSON JOINT UNIFIED	11,826	690	5.8	212	239	166
COUNTYWIDE	45,585	2,528	5.5	913	756	675
STATEWIDE DISTRICT	45,585	2,528	5.5	913	756	675
UNINCORPORATED AREA	9,419	470	5.0	163	138	141
8TH SENATORIAL DISTRICT	503	33	6.6	14	6	12
12TH SENATORIAL DISTRICT	45,082	2,495	5.5	899	750	663
CITY OF CERES	19,451	1,027	5.3	422	273	284
CITY OF MODESTO	1,975	104	5.3	31	45	21
CITY OF NEWMAN	4,771	369	7.7	128	109	96
CITY OF PATTERSON	9,969	558	5.6	169	191	133
STATE BOARD OF EQUALIZATION DISTRICT 1	45,585	2,528	5.5	913	756	675
Election Day Totals	45,585	2,528	5.5	913	756	675

Supervisor - District 5 - NONPARTISAN

Grand Totals

District	Party Member Registration	Party Member Ballots Cast	Turnout (%)	Channce A. Condit	Tom Hallinan	Michael "Mike" Kline
Stanislaus County	45,585	15,853	34.8	5863	4765	3910
10TH CONGRESSIONAL DISTRICT	45,585	15,853	34.8	5863	4765	3910
12TH ASSEMBLY DISTRICT	357	162	45.4	53	41	52
21ST ASSEMBLY DISTRICT	45,228	15,691	34.7	5810	4724	3858
5TH SUPERVISORIAL DISTRICT	45,585	15,853	34.8	5863	4765	3910
NEWMAN CROWS LANDING UNIFIED	6,275	2,547	40.6	860	828	622
PATTERSON JOINT UNIFIED	11,826	4,380	37.0	1442	1399	1084
COUNTYWIDE	45,585	15,853	34.8	5863	4765	3910
STATEWIDE DISTRICT	45,585	15,853	34.8	5863	4765	3910
UNINCORPORATED AREA	9,419	3,213	34.1	1083	971	858
8TH SENATORIAL DISTRICT	503	222	44.1	70	62	67
12TH SENATORIAL DISTRICT	45,082	15,631	34.7	5793	4703	3843
CITY OF CERES	19,451	6,597	33.9	2719	1815	1631
CITY OF MODESTO	1,975	557	28.2	176	225	117
CITY OF NEWMAN	4,771	1,920	40.2	673	613	472
CITY OF PATTERSON	9,969	3,566	35.8	1212	1141	832
STATE BOARD OF EQUALIZATION DISTRICT 1	45,585	15,853	34.8	5863	4765	3910
Mail Precinct Totals	45,585	241	0.5	85	77	47
Vote By Mail Totals	45,585	13,084	28.7	4,865	3,932	3,188
Election Day Totals	45,585	2,528	5.5	913	756	675
Grand Totals	45,585	15,853	34.8	5,863	4,765	3,910

Proposition 13 - NONPARTISAN

Cumulative Totals

Precinct	Party Member Registration	Party Member Ballots Cast	Turnout (%)	Yes	No
101002	529	111	21.0	71	38
102001	2,061	488	23.7	268	206
102002	290	81	27.9	40	37
102003	536	112	20.9	71	32
102005	1,632	421	25.8	220	186
102007	383	135	35.2	62	66
103001	2,919	978	33.5	423	517
103002	3,928	1,524	38.8	472	995
103003	2,954	860	29.1	319	515
103004	1,577	568	36.0	209	337
103005	2,772	1,006	36.3	438	545
103009	1,907	801	42.0	293	472
103016	2,245	619	27.6	292	314
103026	2,913	992	34.1	436	512
104001	1,521	840	55.2	153	649
104004	426	166	39.0	52	103
105002	874	451	51.6	85	329
105003	318	177	55.7	38	135
105004	239	104	43.5	30	66
106001	2,500	933	37.3	338	538
106013	348	159	45.7	32	122
107005	1,713	1,062	62.0	297	734
107007	477	203	42.6	73	125
108002	1,319	548	41.5	181	352
108008	185	79	42.7	18	60
109001	1,857	814	43.8	213	578
109003	753	342	45.4	86	249
110001	1,458	817	56.0	154	633
110002	2,019	1,094	54.2	220	826
110006	873	374	42.8	83	277
110008	539	290	53.8	57	221
111003	1,513	553	36.5	191	315
111005	972	533	54.8	126	388
112001	673	404	60.0	59	336
112002	366	229	62.6	32	185
114001	3,771	1,820	48.3	455	1,273
115001	4,232	2,574	60.8	469	2,042
115003	243	143	58.8	29	110
117001	3,490	1,474	42.2	566	865
117002	3,758	1,818	48.4	681	1,079
117003	1,826	439	24.0	259	172
117004	2,853	630	22.1	373	227
117005	1,506	389	25.8	218	150
117006	3,354	1,026	30.6	531	457
117009	3,240	1,343	41.5	589	700
117014	2,663	1,142	42.9	405	708
117016	3,299	1,168	35.4	507	623
117021	2,373	1,114	46.9	457	622
117023	558	125	22.4	82	38
117027	3,847	2,047	53.2	925	1,049
117028	3,353	1,464	43.7	525	898
117029	3,472	1,571	45.2	499	1,033
117036	3,594	1,736	48.3	705	964
117040	3,166	1,697	53.6	582	1,063
117043	3,899	2,012	51.6	666	1,293
117045	3,119	1,231	39.5	517	678
117052	2,509	1,283	51.1	413	836

Proposition 13 - NONPARTISAN

Cumulative Totals					
Precinct	Party Member Registration	Party Member Ballots Cast	Turnout (%)	Yes	No
117059	2,800	1,508	53.9	453	922
117068	2,906	1,272	43.8	552	667
117069	3,992	2,220	55.6	762	1,374
117073	1,315	390	29.7	256	119
117074	3,889	2,211	56.9	673	1,357
117076	2,990	1,293	43.2	438	817
117079	3,140	1,492	47.5	496	949
117083	3,623	1,667	46.0	513	992
117084	2,636	1,114	42.3	427	629
117091	3,163	1,609	50.9	595	958
117095	3,347	1,452	43.4	537	859
117101	3,883	1,724	44.4	634	1,045
117104	2,203	819	37.2	286	453
117105	1,922	648	33.7	258	335
117112	3,336	1,606	48.1	460	992
117136	4,604	1,902	41.3	670	1,158
117169	568	145	25.5	81	57
117179	630	314	49.8	102	200
119001	1,467	649	44.2	206	428
119003	1,803	689	38.2	265	405
119004	1,501	582	38.8	214	348
120001	1,698	935	55.1	150	760
121001	4,299	1,881	43.8	508	1,306
121003	4,245	2,211	52.1	571	1,570
121007	3,554	1,855	52.2	455	1,363
123001	690	392	56.8	70	311
123004	1,923	544	28.3	212	311
123005	594	113	19.0	56	53
124001	2,883	1,107	38.4	460	615
124003	2,766	989	35.8	391	560
124004	1,205	400	33.2	162	221
124008	3,115	1,070	34.3	462	570
126001	2,866	1,084	37.8	366	632
126002	2,851	1,076	37.7	400	595
126004	2,048	1,086	53.0	315	696
126008	3,686	1,536	41.7	482	941
127001	2,570	1,097	42.7	301	767
127003	2,734	1,112	40.7	357	708
127007	1,616	647	40.0	233	402
127008	346	215	62.1	31	182
128001	2,096	697	33.3	292	370
128003	3,172	922	29.1	417	436
128005	2,373	1,071	45.1	385	621
128006	3,826	2,321	60.7	619	1,599
128010	1,600	620	38.8	237	351
128012	1,738	1,012	58.2	314	637
128013	2,339	1,027	43.9	381	606
128014	3,080	1,340	43.5	475	777
128016	2,375	1,071	45.1	406	594
128017	3,489	1,471	42.2	490	879
128019	2,697	1,164	43.2	424	655
128026	1,760	1,013	57.6	283	674
128031	2,227	1,162	52.2	323	761
128040	2,813	1,180	41.9	458	637
129001	2,595	1,055	40.7	254	768
129003	1,435	650	45.3	144	479
131002	344	173	50.3	39	131

Proposition 13 - NONPARTISAN

Cumulative Totals

Precinct	Party Member Registration	Party Member Ballots Cast	Turnout (%)	Yes	No
131003	378	198	52.4	32	162
131005	600	314	52.3	44	255
132002	2,334	1,302	55.8	260	996
901001	64	23	35.9	3	20
902007	177	78	44.1	21	54
902010	140	49	35.0	19	28
903011	134	47	35.1	31	16
903027	0	0	0.0	0	0
903047	9	3	33.3	3	0
904002	175	63	36.0	18	41
905005	227	107	47.1	31	63
906002	175	85	48.6	21	60
906008	152	60	39.5	18	41
906010	144	67	46.5	17	49
906016	27	15	55.6	5	8
907001	111	71	64.0	7	62
907010	241	161	66.8	46	97
907011	164	93	56.7	35	55
908001	7	2	28.6	1	1
908003	4	0	0.0	0	0
910003	241	91	37.8	26	57
910017	229	81	35.4	35	43
911010	0	0	0.0	0	0
912003	239	83	34.7	30	49
912004	241	95	39.4	36	55
913002	218	117	53.7	23	91
914004	0	0	0.0	0	0
916002	113	69	61.1	16	52
917012	104	34	32.7	19	12
917049	92	22	23.9	11	9
917087	70	14	20.0	7	7
917167	5	3	60.0	0	3
917191	63	34	54.0	9	24
917194	0	0	0.0	0	0
917196	1	1	100.0	0	1
917212	6	1	16.7	0	1
917214	0	0	0.0	0	0
918003	182	85	46.7	10	72
919009	0	0	0.0	0	0
921009	62	32	51.6	9	23
923004	177	65	36.7	24	38
923015	153	75	49.0	11	63
923020	212	47	22.2	24	19
923022	40	9	22.5	2	4
924007	0	0	0.0	0	0
927011	64	37	57.8	2	35
928021	56	33	58.9	8	25
928023	201	120	59.7	22	91
928067	0	0	0.0	0	0
930003	146	60	41.1	24	36
932006	5	1	20.0	1	0
Mail Precinct Totals	261,263	2,261	0.9	649	1,505
Vote By Mail Totals	261,263	94,624	36.2	32,215	57,980
Election Day Totals	261,263	16,781	6.4	5,483	10,808
Grand Totals	261,263	113,666	43.5	38,347	70,293

Proposition 13 - NONPARTISAN

Mail Precinct
Totals

District	Party Member Registration	Party Member Ballots Cast	Turnout (%)	Yes	No
Stanislaus County	261,263	2,261	0.9	649	1,505
10TH CONGRESSIONAL DISTRICT	261,263	2,261	0.9	649	1,505
5TH SENATORIAL DISTRICT	123,467	795	0.6	260	480
12TH ASSEMBLY DISTRICT	167,770	1,222	0.7	318	835
21ST ASSEMBLY DISTRICT	93,493	1,039	1.1	331	670
1ST SUPERVISORIAL DISTRICT	56,867	483	0.8	112	334
2ND SUPERVISORIAL DISTRICT	52,945	620	1.2	148	444
5TH SUPERVISORIAL DISTRICT	45,585	241	0.5	106	130
NEWMAN CROWS LANDING UNIFIED	6,286	2	0.0	1	1
PATTERSON JOINT UNIFIED	11,826	0	0.0	0	0
CHATOM UNION	1,760	118	6.7	18	97
SALIDA UNION	9,966	61	0.6	11	49
STANISLAUS UNION	16,006	71	0.4	17	53
BURBANK-PARADISE FIRE PROTECTION DIST	2,940	9	0.3	2	4
COUNTYWIDE	261,263	2,261	0.9	649	1,505
STATEWIDE DISTRICT	261,263	2,261	0.9	649	1,505
UNINCORPORATED AREA	50,744	1,869	3.7	522	1,254
8TH SENATORIAL DISTRICT	77,835	815	1.0	198	585
12TH SENATORIAL DISTRICT	59,961	651	1.1	191	440
3RD SUPERVISORIAL DISTRICT	48,520	620	1.3	195	398
4TH SUPERVISORIAL DISTRICT	57,346	297	0.5	88	199
CITY OF CERES	21,358	50	0.2	34	16
CITY OF HUGHSON	3,771	0	0.0	0	0
CITY OF MODESTO	107,167	110	0.1	47	57
CITY OF NEWMAN	4,771	0	0.0	0	0
CITY OF OAKDALE	12,160	32	0.3	9	23
CITY OF PATTERSON	9,969	0	0.0	0	0
CITY OF RIVERBANK	11,451	0	0.0	0	0
CITY OF TURLOCK	35,842	153	0.4	30	116
CITY OF WATERFORD	4,030	47	1.2	7	39
STATE BOARD OF EQUALIZATION DISTRICT 1	261,263	2,261	0.9	649	1,505
Mail Precinct Totals	261,263	2,261	0.9	649	1,505

Proposition 13 - NONPARTISAN

Vote By Mail
Totals

District	Party Member Registration	Party Member Ballots Cast	Turnout (%)	Yes	No
Stanislaus County	261,263	94,624	36.2	32215	57980
10TH CONGRESSIONAL DISTRICT	261,263	94,624	36.2	32215	57980
5TH SENATORIAL DISTRICT	123,467	47,076	38.1	16773	27936
12TH ASSEMBLY DISTRICT	167,770	65,544	39.1	20739	41429
21ST ASSEMBLY DISTRICT	93,493	29,080	31.1	11476	16551
1ST SUPERVISORIAL DISTRICT	56,867	22,888	40.2	6322	15153
2ND SUPERVISORIAL DISTRICT	52,945	20,221	38.2	6239	12826
5TH SUPERVISORIAL DISTRICT	45,585	13,084	28.7	5260	7366
NEWMAN CROWS LANDING UNIFIED	6,286	2,127	33.8	728	1337
PATTERSON JOINT UNIFIED	11,826	3,690	31.2	1450	2115
CHATOM UNION	1,760	710	40.3	129	548
SALIDA UNION	9,966	3,523	35.4	1120	2267
STANISLAUS UNION	16,006	6,366	39.8	2359	3756
BURBANK-PARADISE FIRE PROTECTION DIST	2,940	650	22.1	279	345
COUNTYWIDE	261,263	94,624	36.2	32215	57980
STATEWIDE DISTRICT	261,263	94,624	36.2	32215	57980
UNINCORPORATED AREA	50,744	18,197	35.9	4700	12809
8TH SENATORIAL DISTRICT	77,835	30,905	39.7	8686	20743
12TH SENATORIAL DISTRICT	59,961	16,643	27.8	6756	9301
3RD SUPERVISORIAL DISTRICT	48,520	15,854	32.7	6021	9227
4TH SUPERVISORIAL DISTRICT	57,346	22,577	39.4	8373	13408
CITY OF CERES	21,358	6,184	29.0	2480	3471
CITY OF HUGHSON	3,771	1,490	39.5	368	1046
CITY OF MODESTO	107,167	40,125	37.4	15161	23042
CITY OF NEWMAN	4,771	1,551	32.5	547	958
CITY OF OAKDALE	12,160	5,089	41.9	1336	3600
CITY OF PATTERSON	9,969	3,008	30.2	1270	1633
CITY OF RIVERBANK	11,451	4,098	35.8	1330	2452
CITY OF TURLOCK	35,842	13,588	37.9	4711	8038
CITY OF WATERFORD	4,030	1,294	32.1	312	931
STATE BOARD OF EQUALIZATION DISTRICT 1	261,263	94,624	36.2	32215	57980
Vote By Mail Totals	261,263	94,624	36.2	32,215	57,980

Proposition 13 - NONPARTISAN

Election Day Totals	Party Member Registration	Party Member Ballots Cast	Turnout (%)	Yes	No
District					
Stanislaus County	261,263	16,781	6.4	5483	10808
10TH CONGRESSIONAL DISTRICT	261,263	16,781	6.4	5483	10808
5TH SENATORIAL DISTRICT	123,467	8,116	6.6	2803	5120
12TH ASSEMBLY DISTRICT	167,770	11,441	6.8	3460	7605
21ST ASSEMBLY DISTRICT	93,493	5,340	5.7	2023	3203
1ST SUPERVISORIAL DISTRICT	56,867	3,768	6.6	995	2621
2ND SUPERVISORIAL DISTRICT	52,945	3,774	7.1	1077	2520
5TH SUPERVISORIAL DISTRICT	45,585	2,528	5.5	955	1514
NEWMAN CROWS LANDING UNIFIED	6,286	420	6.7	156	256
PATTERSON JOINT UNIFIED	11,826	690	5.8	238	429
CHATOM UNION	1,760	131	7.4	24	102
SALIDA UNION	9,966	638	6.4	220	407
STANISLAUS UNION	16,006	1,121	7.0	397	701
BURBANK-PARADISE FIRE PROTECTION DIST	2,940	142	4.8	51	85
COUNTYWIDE	261,263	16,781	6.4	5483	10808
STATEWIDE DISTRICT	261,263	16,781	6.4	5483	10808
UNINCORPORATED AREA	50,744	3,002	5.9	817	2106
8TH SENATORIAL DISTRICT	77,835	5,555	7.1	1467	3873
12TH SENATORIAL DISTRICT	59,961	3,110	5.2	1213	1815
3RD SUPERVISORIAL DISTRICT	48,520	2,776	5.7	1041	1680
4TH SUPERVISORIAL DISTRICT	57,346	3,935	6.9	1415	2473
CITY OF CERES	21,358	1,164	5.4	402	736
CITY OF HUGHSON	3,771	330	8.8	87	227
CITY OF MODESTO	107,167	6,969	6.5	2531	4296
CITY OF NEWMAN	4,771	369	7.7	138	223
CITY OF OAKDALE	12,160	858	7.1	198	639
CITY OF PATTERSON	9,969	558	5.6	205	333
CITY OF RIVERBANK	11,451	684	6.0	233	412
CITY OF TURLOCK	35,842	2,483	6.9	793	1559
CITY OF WATERFORD	4,030	364	9.0	79	277
STATE BOARD OF EQUALIZATION DISTRICT 1	261,263	16,781	6.4	5483	10808
Election Day Totals	261,263	16,781	6.4	5,483	10,808

Proposition 13 - NONPARTISAN

Grand Totals

District	Party Member Registration	Party Member Ballots Cast	Turnout (%)	Yes	No
Stanislaus County	261,263	113,666	43.5	38347	70293
10TH CONGRESSIONAL DISTRICT	261,263	113,666	43.5	38347	70293
5TH SENATORIAL DISTRICT	123,467	55,987	45.3	19836	33536
12TH ASSEMBLY DISTRICT	167,770	78,207	46.6	24517	49869
21ST ASSEMBLY DISTRICT	93,493	35,459	37.9	13830	20424
1ST SUPERVISORIAL DISTRICT	56,867	27,139	47.7	7429	18108
2ND SUPERVISORIAL DISTRICT	52,945	24,615	46.5	7464	15790
5TH SUPERVISORIAL DISTRICT	45,585	15,853	34.8	6321	9010
NEWMAN CROWS LANDING UNIFIED	6,286	2,549	40.6	885	1594
PATTERSON JOINT UNIFIED	11,826	4,380	37.0	1688	2544
CHATOM UNION	1,760	959	54.5	171	747
SALIDA UNION	9,966	4,222	42.4	1351	2723
STANISLAUS UNION	16,006	7,558	47.2	2773	4510
BURBANK-PARADISE FIRE PROTECTION DIST	2,940	801	27.2	332	434
COUNTYWIDE	261,263	113,666	43.5	38347	70293
STATEWIDE DISTRICT	261,263	113,666	43.5	38347	70293
UNINCORPORATED AREA	50,744	23,068	45.5	6039	16169
8TH SENATORIAL DISTRICT	77,835	37,275	47.9	10351	25201
12TH SENATORIAL DISTRICT	59,961	20,404	34.0	8160	11556
3RD SUPERVISORIAL DISTRICT	48,520	19,250	39.7	7257	11305
4TH SUPERVISORIAL DISTRICT	57,346	26,809	46.7	9876	16080
CITY OF CERES	21,358	7,398	34.6	2916	4223
CITY OF HUGHSON	3,771	1,820	48.3	455	1273
CITY OF MODESTO	107,167	47,204	44.0	17739	27395
CITY OF NEWMAN	4,771	1,920	40.2	685	1181
CITY OF OAKDALE	12,160	5,979	49.2	1543	4262
CITY OF PATTERSON	9,969	3,566	35.8	1475	1966
CITY OF RIVERBANK	11,451	4,782	41.8	1563	2864
CITY OF TURLOCK	35,842	16,224	45.3	5534	9713
CITY OF WATERFORD	4,030	1,705	42.3	398	1247
STATE BOARD OF EQUALIZATION DISTRICT 1	261,263	113,666	43.5	38347	70293
Mail Precinct Totals	261,263	2,261	0.9	649	1,505
Vote By Mail Totals	261,263	94,624	36.2	32,215	57,980
Election Day Totals	261,263	16,781	6.4	5,483	10,808
Grand Totals	261,263	113,666	43.5	38,347	70,293

Stanislaus Union School District Measure J - NONPARTISAN

Cumulative Totals

Precinct	Party Member Registration	Party Member Ballots Cast	Turnout (%)	Bonds - Yes	Bonds - No
107005	1,713	1,062	62.0	420	595
117016	3,299	1,168	35.4	658	447
117068	2,906	1,272	43.8	670	513
117069	3,992	2,220	55.6	985	1,072
117095	3,347	1,452	43.4	709	646
117179	630	314	49.8	138	156
916002	113	69	61.1	25	40
917194	0	0	0.0	0	0
917212	6	1	16.7	0	1
Mail Precinct Totals	16,006	71	0.4	26	41
Vote By Mail Totals	16,006	6,366	39.8	3,059	2,882
Election Day Totals	16,006	1,121	7.0	520	547
Grand Totals	16,006	7,558	47.2	3,605	3,470

Stanislaus Union School District Measure J - NONPARTISAN

Mail Precinct
Totals

District	Party Member Registration	Party Member Ballots Cast	Turnout (%)	Bonds - Yes	Bonds - No
Stanislaus County	16,006	71	0.4	26	41
10TH CONGRESSIONAL DISTRICT	16,006	71	0.4	26	41
5TH SENATORIAL DISTRICT	16,006	71	0.4	26	41
12TH ASSEMBLY DISTRICT	16,006	71	0.4	26	41
21ST ASSEMBLY DISTRICT	0	0	0.0	0	0
STANISLAUS UNION	16,006	71	0.4	26	41
COUNTYWIDE	16,006	71	0.4	26	41
STATEWIDE DISTRICT	16,006	71	0.4	26	41
UNINCORPORATED AREA	1,826	69	3.8	25	40
3RD SUPERVISORIAL DISTRICT	13,663	71	0.5	26	41
4TH SUPERVISORIAL DISTRICT	2,343	0	0.0	0	0
CITY OF MODESTO	14,180	2	0.0	1	1
STATE BOARD OF EQUALIZATION DISTRICT 1	16,006	71	0.4	26	41
Mail Precinct Totals	16,006	71	0.4	26	41

Stanislaus Union School District Measure J - NONPARTISAN

Vote By Mail
Totals

District	Party Member Registration	Party Member Ballots Cast	Turnout (%)	Bonds - Yes	Bonds - No
Stanislaus County	16,006	6,366	39.8	3059	2882
10TH CONGRESSIONAL DISTRICT	16,006	6,366	39.8	3059	2882
5TH SENATORIAL DISTRICT	16,006	6,366	39.8	3059	2882
12TH ASSEMBLY DISTRICT	16,006	6,366	39.8	3059	2882
21ST ASSEMBLY DISTRICT	0	0	0.0	0	0
STANISLAUS UNION	16,006	6,366	39.8	3059	2882
COUNTYWIDE	16,006	6,366	39.8	3059	2882
STATEWIDE DISTRICT	16,006	6,366	39.8	3059	2882
UNINCORPORATED AREA	1,826	940	51.5	381	516
3RD SUPERVISORIAL DISTRICT	13,663	5,146	37.7	2549	2234
4TH SUPERVISORIAL DISTRICT	2,343	1,220	52.1	510	648
CITY OF MODESTO	14,180	5,426	38.3	2678	2366
STATE BOARD OF EQUALIZATION DISTRICT 1	16,006	6,366	39.8	3059	2882
Vote By Mail Totals	16,006	6,366	39.8	3,059	2,882

Stanislaus Union School District Measure J - NONPARTISAN

Election Day Totals

District	Party Member Registration	Party Member Ballots Cast	Turnout (%)	Bonds - Yes	Bonds - No
Stanislaus County	16,006	1,121	7.0	520	547
10TH CONGRESSIONAL DISTRICT	16,006	1,121	7.0	520	547
5TH SENATORIAL DISTRICT	16,006	1,121	7.0	520	547
12TH ASSEMBLY DISTRICT	16,006	1,121	7.0	520	547
21ST ASSEMBLY DISTRICT	0	0	0.0	0	0
STANISLAUS UNION	16,006	1,121	7.0	520	547
COUNTYWIDE	16,006	1,121	7.0	520	547
STATEWIDE DISTRICT	16,006	1,121	7.0	520	547
UNINCORPORATED AREA	1,826	122	6.7	39	79
3RD SUPERVISORIAL DISTRICT	13,663	965	7.1	472	444
4TH SUPERVISORIAL DISTRICT	2,343	156	6.7	48	103
CITY OF MODESTO	14,180	999	7.0	481	468
STATE BOARD OF EQUALIZATION DISTRICT 1	16,006	1,121	7.0	520	547
Election Day Totals	16,006	1,121	7.0	520	547

Stanislaus Union School District Measure J - NONPARTISAN

Grand Totals

District	Party Member Registration	Party Member Ballots Cast	Turnout (%)	Bonds - Yes	Bonds - No
Stanislaus County	16,006	7,558	47.2	3605	3470
10TH CONGRESSIONAL DISTRICT	16,006	7,558	47.2	3605	3470
5TH SENATORIAL DISTRICT	16,006	7,558	47.2	3605	3470
12TH ASSEMBLY DISTRICT	16,006	7,558	47.2	3605	3470
21ST ASSEMBLY DISTRICT	0	0	0.0	0	0
STANISLAUS UNION COUNTYWIDE	16,006	7,558	47.2	3605	3470
STATEWIDE DISTRICT	16,006	7,558	47.2	3605	3470
UNINCORPORATED AREA	1,826	1,131	61.9	445	635
3RD SUPERVISORIAL DISTRICT	13,663	6,182	45.2	3047	2719
4TH SUPERVISORIAL DISTRICT	2,343	1,376	58.7	558	751
CITY OF MODESTO	14,180	6,427	45.3	3160	2835
STATE BOARD OF EQUALIZATION DISTRICT 1	16,006	7,558	47.2	3605	3470
Mail Precinct Totals	16,006	71	0.4	26	41
Vote By Mail Totals	16,006	6,366	39.8	3,059	2,882
Election Day Totals	16,006	1,121	7.0	520	547
Grand Totals	16,006	7,558	47.2	3,605	3,470

Newman-Crows Landing Unified School District Measure K - NONPARTISAN

Cumulative Totals	Party Member Registration	Party Member Ballots Cast	Turnout (%)	Bonds - Yes	Bonds - No
Precinct					
108002	1,319	548	41.5	230	298
108008	185	79	42.7	28	48
119001	1,467	649	44.2	289	337
119003	1,803	689	38.2	347	327
119004	1,501	582	38.8	279	271
908001	7	2	28.6	1	1
908003	4	0	0.0	0	0
919009	0	0	0.0	0	0
Mail Precinct Totals	6,286	2	0.0	1	1
Vote By Mail Totals	6,286	2,127	33.8	963	1,072
Election Day Totals	6,286	420	6.7	210	209
Grand Totals	6,286	2,549	40.6	1,174	1,282

Newman-Crows Landing Unified School District Measure K - NONPARTISAN

Mail Precinct
Totals

District	Party Member Registration	Party Member Ballots Cast	Turnout (%)	Bonds - Yes	Bonds - No
Stanislaus County	6,286	2	0.0	1	1
10TH CONGRESSIONAL DISTRICT	6,286	2	0.0	1	1
21ST ASSEMBLY DISTRICT	6,286	2	0.0	1	1
2ND SUPERVISORIAL DISTRICT	11	2	18.2	1	1
5TH SUPERVISORIAL DISTRICT	6,275	0	0.0	0	0
NEWMAN CROWS LANDING UNIFIED	6,286	2	0.0	1	1
COUNTYWIDE	6,286	2	0.0	1	1
STATEWIDE DISTRICT	6,286	2	0.0	1	1
UNINCORPORATED AREA	1,515	2	0.1	1	1
8TH SENATORIAL DISTRICT	4	0	0.0	0	0
12TH SENATORIAL DISTRICT	6,282	2	0.0	1	1
CITY OF NEWMAN	4,771	0	0.0	0	0
STATE BOARD OF EQUALIZATION DISTRICT 1	6,286	2	0.0	1	1
Mail Precinct Totals	6,286	2	0.0	1	1

Newman-Crows Landing Unified School District Measure K - NONPARTISAN

Vote By Mail
Totals

District	Party Member Registration	Party Member Ballots Cast	Turnout (%)	Bonds - Yes	Bonds - No
Stanislaus County	6,286	2,127	33.8	963	1072
10TH CONGRESSIONAL DISTRICT	6,286	2,127	33.8	963	1072
21ST ASSEMBLY DISTRICT	6,286	2,127	33.8	963	1072
2ND SUPERVISORIAL DISTRICT	11	0	0.0	0	0
5TH SUPERVISORIAL DISTRICT	6,275	2,127	33.9	963	1072
NEWMAN CROWS LANDING UNIFIED	6,286	2,127	33.8	963	1072
COUNTYWIDE	6,286	2,127	33.8	963	1072
STATEWIDE DISTRICT	6,286	2,127	33.8	963	1072
UNINCORPORATED AREA	1,515	576	38.0	237	315
8TH SENATORIAL DISTRICT	4	0	0.0	0	0
12TH SENATORIAL DISTRICT	6,282	2,127	33.9	963	1072
CITY OF NEWMAN	4,771	1,551	32.5	726	757
STATE BOARD OF EQUALIZATION DISTRICT 1	6,286	2,127	33.8	963	1072
Vote By Mail Totals	6,286	2,127	33.8	963	1,072

Newman-Crows Landing Unified School District Measure K - NONPARTISAN

Election Day Totals

District	Party Member Registration	Party Member Ballots Cast	Turnout (%)	Bonds - Yes	Bonds - No
Stanislaus County	6,286	420	6.7	210	209
10TH CONGRESSIONAL DISTRICT	6,286	420	6.7	210	209
21ST ASSEMBLY DISTRICT	6,286	420	6.7	210	209
2ND SUPERVISORIAL DISTRICT	11	0	0.0	0	0
5TH SUPERVISORIAL DISTRICT	6,275	420	6.7	210	209
NEWMAN CROWS LANDING UNIFIED	6,286	420	6.7	210	209
COUNTYWIDE	6,286	420	6.7	210	209
STATEWIDE DISTRICT	6,286	420	6.7	210	209
UNINCORPORATED AREA	1,515	51	3.4	21	31
8TH SENATORIAL DISTRICT	4	0	0.0	0	0
12TH SENATORIAL DISTRICT	6,282	420	6.7	210	209
CITY OF NEWMAN	4,771	369	7.7	189	178
STATE BOARD OF EQUALIZATION DISTRICT 1	6,286	420	6.7	210	209
Election Day Totals	6,286	420	6.7	210	209

Newman-Crows Landing Unified School District Measure K - NONPARTISAN

Grand Totals

District	Party Member Registration	Party Member Ballots Cast	Turnout (%)	Bonds - Yes	Bonds - No
Stanislaus County	6,286	2,549	40.6	1174	1282
10TH CONGRESSIONAL DISTRICT	6,286	2,549	40.6	1174	1282
21ST ASSEMBLY DISTRICT	6,286	2,549	40.6	1174	1282
2ND SUPERVISORIAL DISTRICT	11	2	18.2	1	1
5TH SUPERVISORIAL DISTRICT	6,275	2,547	40.6	1173	1281
NEWMAN CROWS LANDING UNIFIED	6,286	2,549	40.6	1174	1282
COUNTYWIDE	6,286	2,549	40.6	1174	1282
STATEWIDE DISTRICT	6,286	2,549	40.6	1174	1282
UNINCORPORATED AREA	1,515	629	41.5	259	347
8TH SENATORIAL DISTRICT	4	0	0.0	0	0
12TH SENATORIAL DISTRICT	6,282	2,549	40.6	1174	1282
CITY OF NEWMAN	4,771	1,920	40.2	915	935
STATE BOARD OF EQUALIZATION DISTRICT 1	6,286	2,549	40.6	1174	1282
Mail Precinct Totals	6,286	2	0.0	1	1
Vote By Mail Totals	6,286	2,127	33.8	963	1,072
Election Day Totals	6,286	420	6.7	210	209
Grand Totals	6,286	2,549	40.6	1,174	1,282

Salida Union School District Measure L - NONPARTISAN

Cumulative Totals

Precinct	Party Member Registration	Party Member Ballots Cast	Turnout (%)	Bonds - Yes	Bonds - No
117084	2,636	1,114	42.3	510	512
127001	2,570	1,097	42.7	425	633
127003	2,734	1,112	40.7	505	557
127007	1,616	647	40.0	289	340
127008	346	215	62.1	54	157
927011	64	37	57.8	7	30
Mail Precinct Totals	9,966	61	0.6	18	42
Vote By Mail Totals	9,966	3,523	35.4	1,488	1,858
Election Day Totals	9,966	638	6.4	284	329
Grand Totals	9,966	4,222	42.4	1,790	2,229

Salida Union School District Measure L - NONPARTISAN

Mail Precinct
Totals

District	Party Member Registration	Party Member Ballots Cast	Turnout (%)	Bonds - Yes	Bonds - No
Stanislaus County	9,966	61	0.6	18	42
10TH CONGRESSIONAL DISTRICT	9,966	61	0.6	18	42
5TH SENATORIAL DISTRICT	9,620	61	0.6	18	42
12TH ASSEMBLY DISTRICT	9,556	24	0.3	11	12
21ST ASSEMBLY DISTRICT	410	37	9.0	7	30
SALIDA UNION	9,966	61	0.6	18	42
COUNTYWIDE	9,966	61	0.6	18	42
STATEWIDE DISTRICT	9,966	61	0.6	18	42
UNINCORPORATED AREA	7,330	61	0.8	18	42
12TH SENATORIAL DISTRICT	346	0	0.0	0	0
3RD SUPERVISORIAL DISTRICT	9,966	61	0.6	18	42
CITY OF MODESTO	2,636	0	0.0	0	0
STATE BOARD OF EQUALIZATION DISTRICT 1	9,966	61	0.6	18	42
Mail Precinct Totals	9,966	61	0.6	18	42

Salida Union School District Measure L - NONPARTISAN

Vote By Mail
Totals

District	Party Member Registration	Party Member Ballots Cast	Turnout (%)	Bonds - Yes	Bonds - No
Stanislaus County	9,966	3,523	35.4	1488	1858
10TH CONGRESSIONAL DISTRICT	9,966	3,523	35.4	1488	1858
5TH SENATORIAL DISTRICT	9,620	3,325	34.6	1439	1712
12TH ASSEMBLY DISTRICT	9,556	3,325	34.8	1439	1712
21ST ASSEMBLY DISTRICT	410	198	48.3	49	146
SALIDA UNION	9,966	3,523	35.4	1488	1858
COUNTYWIDE	9,966	3,523	35.4	1488	1858
STATEWIDE DISTRICT	9,966	3,523	35.4	1488	1858
UNINCORPORATED AREA	7,330	2,574	35.1	1058	1422
12TH SENATORIAL DISTRICT	346	198	57.2	49	146
3RD SUPERVISORIAL DISTRICT	9,966	3,523	35.4	1488	1858
CITY OF MODESTO	2,636	949	36.0	430	436
STATE BOARD OF EQUALIZATION DISTRICT 1	9,966	3,523	35.4	1488	1858
Vote By Mail Totals	9,966	3,523	35.4	1,488	1,858

Salida Union School District Measure L - NONPARTISAN

Election Day Totals	Party Member Registration	Party Member Ballots Cast	Turnout (%)	Bonds - Yes	Bonds - No
District					
Stanislaus County	9,966	638	6.4	284	329
10TH CONGRESSIONAL DISTRICT	9,966	638	6.4	284	329
5TH SENATORIAL DISTRICT	9,620	621	6.5	279	318
12TH ASSEMBLY DISTRICT	9,556	621	6.5	279	318
21ST ASSEMBLY DISTRICT	410	17	4.1	5	11
SALIDA UNION	9,966	638	6.4	284	329
COUNTYWIDE	9,966	638	6.4	284	329
STATEWIDE DISTRICT	9,966	638	6.4	284	329
UNINCORPORATED AREA	7,330	473	6.5	204	253
12TH SENATORIAL DISTRICT	346	17	4.9	5	11
3RD SUPERVISORIAL DISTRICT	9,966	638	6.4	284	329
CITY OF MODESTO	2,636	165	6.3	80	76
STATE BOARD OF EQUALIZATION DISTRICT 1	9,966	638	6.4	284	329
Election Day Totals	9,966	638	6.4	284	329

Salida Union School District Measure L - NONPARTISAN

Grand Totals

District	Party Member Registration	Party Member Ballots Cast	Turnout (%)	Bonds - Yes	Bonds - No
Stanislaus County	9,966	4,222	42.4	1790	2229
10TH CONGRESSIONAL DISTRICT	9,966	4,222	42.4	1790	2229
5TH SENATORIAL DISTRICT	9,620	4,007	41.7	1736	2072
12TH ASSEMBLY DISTRICT	9,556	3,970	41.5	1729	2042
21ST ASSEMBLY DISTRICT	410	252	61.5	61	187
SALIDA UNION	9,966	4,222	42.4	1790	2229
COUNTYWIDE	9,966	4,222	42.4	1790	2229
STATEWIDE DISTRICT	9,966	4,222	42.4	1790	2229
UNINCORPORATED AREA	7,330	3,108	42.4	1280	1717
12TH SENATORIAL DISTRICT	346	215	62.1	54	157
3RD SUPERVISORIAL DISTRICT	9,966	4,222	42.4	1790	2229
CITY OF MODESTO	2,636	1,114	42.3	510	512
STATE BOARD OF EQUALIZATION DISTRICT 1	9,966	4,222	42.4	1790	2229
Mail Precinct Totals	9,966	61	0.6	18	42
Vote By Mail Totals	9,966	3,523	35.4	1,488	1,858
Election Day Totals	9,966	638	6.4	284	329
Grand Totals	9,966	4,222	42.4	1,790	2,229

Salida Union School District Measure M - NONPARTISAN

Cumulative Totals					
Precinct	Party Member Registration	Party Member Ballots Cast	Turnout (%)	Bonds - Yes	Bonds - No
117084	2,636	1,114	42.3	509	510
127001	2,570	1,097	42.7	448	611
127003	2,734	1,112	40.7	496	564
127007	1,616	647	40.0	286	342
127008	346	215	62.1	50	158
927011	64	37	57.8	4	33
Mail Precinct Totals	9,966	61	0.6	14	46
Vote By Mail Totals	9,966	3,523	35.4	1,493	1,846
Election Day Totals	9,966	638	6.4	286	326
Grand Totals	9,966	4,222	42.4	1,793	2,218

Salida Union School District Measure M - NONPARTISAN

Mail Precinct
Totals

District	Party Member Registration	Party Member Ballots Cast	Turnout (%)	Bonds - Yes	Bonds - No
Stanislaus County	9,966	61	0.6	14	46
10TH CONGRESSIONAL DISTRICT	9,966	61	0.6	14	46
5TH SENATORIAL DISTRICT	9,620	61	0.6	14	46
12TH ASSEMBLY DISTRICT	9,556	24	0.3	10	13
21ST ASSEMBLY DISTRICT	410	37	9.0	4	33
SALIDA UNION	9,966	61	0.6	14	46
COUNTYWIDE	9,966	61	0.6	14	46
STATEWIDE DISTRICT	9,966	61	0.6	14	46
UNINCORPORATED AREA	7,330	61	0.8	14	46
12TH SENATORIAL DISTRICT	346	0	0.0	0	0
3RD SUPERVISORIAL DISTRICT	9,966	61	0.6	14	46
CITY OF MODESTO	2,636	0	0.0	0	0
STATE BOARD OF EQUALIZATION DISTRICT 1	9,966	61	0.6	14	46
Mail Precinct Totals	9,966	61	0.6	14	46

Salida Union School District Measure M - NONPARTISAN

Vote By Mail
Totals

District	Party Member Registration	Party Member Ballots Cast	Turnout (%)	Bonds - Yes	Bonds - No
Stanislaus County	9,966	3,523	35.4	1493	1846
10TH CONGRESSIONAL DISTRICT	9,966	3,523	35.4	1493	1846
5TH SENATORIAL DISTRICT	9,620	3,325	34.6	1448	1699
12TH ASSEMBLY DISTRICT	9,556	3,325	34.8	1448	1699
21ST ASSEMBLY DISTRICT	410	198	48.3	45	147
SALIDA UNION	9,966	3,523	35.4	1493	1846
COUNTYWIDE	9,966	3,523	35.4	1493	1846
STATEWIDE DISTRICT	9,966	3,523	35.4	1493	1846
UNINCORPORATED AREA	7,330	2,574	35.1	1065	1410
12TH SENATORIAL DISTRICT	346	198	57.2	45	147
3RD SUPERVISORIAL DISTRICT	9,966	3,523	35.4	1493	1846
CITY OF MODESTO	2,636	949	36.0	428	436
STATE BOARD OF EQUALIZATION DISTRICT 1	9,966	3,523	35.4	1493	1846
Vote By Mail Totals	9,966	3,523	35.4	1,493	1,846

Salida Union School District Measure M - NONPARTISAN

Election Day Totals	Party Member Registration	Party Member Ballots Cast	Turnout (%)	Bonds - Yes	Bonds - No
District					
Stanislaus County	9,966	638	6.4	286	326
10TH CONGRESSIONAL DISTRICT	9,966	638	6.4	286	326
5TH SENATORIAL DISTRICT	9,620	621	6.5	281	315
12TH ASSEMBLY DISTRICT	9,556	621	6.5	281	315
21ST ASSEMBLY DISTRICT	410	17	4.1	5	11
SALIDA UNION	9,966	638	6.4	286	326
COUNTYWIDE	9,966	638	6.4	286	326
STATEWIDE DISTRICT	9,966	638	6.4	286	326
UNINCORPORATED AREA	7,330	473	6.5	205	252
12TH SENATORIAL DISTRICT	346	17	4.9	5	11
3RD SUPERVISORIAL DISTRICT	9,966	638	6.4	286	326
CITY OF MODESTO	2,636	165	6.3	81	74
STATE BOARD OF EQUALIZATION DISTRICT 1	9,966	638	6.4	286	326
Election Day Totals	9,966	638	6.4	286	326

Salida Union School District Measure M - NONPARTISAN

Grand Totals

District	Party Member Registration	Party Member Ballots Cast	Turnout (%)	Bonds - Yes	Bonds - No
Stanislaus County	9,966	4,222	42.4	1793	2218
10TH CONGRESSIONAL DISTRICT	9,966	4,222	42.4	1793	2218
5TH SENATORIAL DISTRICT	9,620	4,007	41.7	1743	2060
12TH ASSEMBLY DISTRICT	9,556	3,970	41.5	1739	2027
21ST ASSEMBLY DISTRICT	410	252	61.5	54	191
SALIDA UNION	9,966	4,222	42.4	1793	2218
COUNTYWIDE	9,966	4,222	42.4	1793	2218
STATEWIDE DISTRICT	9,966	4,222	42.4	1793	2218
UNINCORPORATED AREA	7,330	3,108	42.4	1284	1708
12TH SENATORIAL DISTRICT	346	215	62.1	50	158
3RD SUPERVISORIAL DISTRICT	9,966	4,222	42.4	1793	2218
CITY OF MODESTO	2,636	1,114	42.3	509	510
STATE BOARD OF EQUALIZATION DISTRICT 1	9,966	4,222	42.4	1793	2218
Mail Precinct Totals	9,966	61	0.6	14	46
Vote By Mail Totals	9,966	3,523	35.4	1,493	1,846
Election Day Totals	9,966	638	6.4	286	326
Grand Totals	9,966	4,222	42.4	1,793	2,218

Patterson Joint Unified School District Measure N - NONPARTISAN

Cumulative Totals

Precinct	Party Member Registration	Party Member Ballots Cast	Turnout (%)	Bonds - Yes	Bonds - No
109001	1,857	814	43.8	212	578
124001	2,883	1,107	38.4	414	644
124003	2,766	989	35.8	365	585
124004	1,205	400	33.2	156	224
124008	3,115	1,070	34.3	455	582
924007	0	0	0.0	0	0
Mail Precinct Totals	11,826	0	0.0	0	0
Vote By Mail Totals	11,826	3,690	31.2	1,361	2,180
Election Day Totals	11,826	690	5.8	241	433
Grand Totals	11,826	4,380	37.0	1,602	2,613

Patterson Joint Unified School District Measure N - NONPARTISAN

Mail Precinct
Totals

District	Party Member Registration	Party Member Ballots Cast	Turnout (%)	Bonds - Yes	Bonds - No
Stanislaus County	11,826	0	0.0	0	0
10TH CONGRESSIONAL DISTRICT	11,826	0	0.0	0	0
21ST ASSEMBLY DISTRICT	11,826	0	0.0	0	0
5TH SUPERVISORIAL DISTRICT	11,826	0	0.0	0	0
PATTERSON JOINT UNIFIED COUNTYWIDE	11,826	0	0.0	0	0
STATEWIDE DISTRICT	11,826	0	0.0	0	0
UNINCORPORATED AREA	1,857	0	0.0	0	0
12TH SENATORIAL DISTRICT	11,826	0	0.0	0	0
CITY OF PATTERSON	9,969	0	0.0	0	0
STATE BOARD OF EQUALIZATION DISTRICT 1	11,826	0	0.0	0	0
Mail Precinct Totals	11,826	0	0.0	0	0

Patterson Joint Unified School District Measure N - NONPARTISAN

Vote By Mail
Totals

District	Party Member Registration	Party Member Ballots Cast	Turnout (%)	Bonds - Yes	Bonds - No
Stanislaus County	11,826	3,690	31.2	1361	2180
10TH CONGRESSIONAL DISTRICT	11,826	3,690	31.2	1361	2180
21ST ASSEMBLY DISTRICT	11,826	3,690	31.2	1361	2180
5TH SUPERVISORIAL DISTRICT	11,826	3,690	31.2	1361	2180
PATTERSON JOINT UNIFIED	11,826	3,690	31.2	1361	2180
COUNTYWIDE	11,826	3,690	31.2	1361	2180
STATEWIDE DISTRICT	11,826	3,690	31.2	1361	2180
UNINCORPORATED AREA	1,857	682	36.7	181	479
12TH SENATORIAL DISTRICT	11,826	3,690	31.2	1361	2180
CITY OF PATTERSON	9,969	3,008	30.2	1180	1701
STATE BOARD OF EQUALIZATION DISTRICT 1	11,826	3,690	31.2	1361	2180
Vote By Mail Totals	11,826	3,690	31.2	1,361	2,180

Patterson Joint Unified School District Measure N - NONPARTISAN

Election Day Totals

District	Party Member Registration	Party Member Ballots Cast	Turnout (%)	Bonds - Yes	Bonds - No
Stanislaus County	11,826	690	5.8	241	433
10TH CONGRESSIONAL DISTRICT	11,826	690	5.8	241	433
21ST ASSEMBLY DISTRICT	11,826	690	5.8	241	433
5TH SUPERVISORIAL DISTRICT	11,826	690	5.8	241	433
PATTERSON JOINT UNIFIED	11,826	690	5.8	241	433
COUNTYWIDE	11,826	690	5.8	241	433
STATEWIDE DISTRICT	11,826	690	5.8	241	433
UNINCORPORATED AREA	1,857	132	7.1	31	99
12TH SENATORIAL DISTRICT	11,826	690	5.8	241	433
CITY OF PATTERSON	9,969	558	5.6	210	334
STATE BOARD OF EQUALIZATION DISTRICT 1	11,826	690	5.8	241	433
Election Day Totals	11,826	690	5.8	241	433

Patterson Joint Unified School District Measure N - NONPARTISAN

Grand Totals

District	Party Member Registration	Party Member Ballots Cast	Turnout (%)	Bonds - Yes	Bonds - No
Stanislaus County	11,826	4,380	37.0	1602	2613
10TH CONGRESSIONAL DISTRICT	11,826	4,380	37.0	1602	2613
21ST ASSEMBLY DISTRICT	11,826	4,380	37.0	1602	2613
5TH SUPERVISORIAL DISTRICT	11,826	4,380	37.0	1602	2613
PATTERSON JOINT UNIFIED COUNTYWIDE	11,826	4,380	37.0	1602	2613
STATEWIDE DISTRICT	11,826	4,380	37.0	1602	2613
UNINCORPORATED AREA	1,857	814	43.8	212	578
12TH SENATORIAL DISTRICT	11,826	4,380	37.0	1602	2613
CITY OF PATTERSON	9,969	3,566	35.8	1390	2035
STATE BOARD OF EQUALIZATION DISTRICT 1	11,826	4,380	37.0	1602	2613
Mail Precinct Totals	11,826	0	0.0	0	0
Vote By Mail Totals	11,826	3,690	31.2	1,361	2,180
Election Day Totals	11,826	690	5.8	241	433
Grand Totals	11,826	4,380	37.0	1,602	2,613

Chatom Union School District Measure O - NONPARTISAN

Cumulative Totals

Precinct	Party Member Registration	Party Member Ballots Cast	Turnout (%)	Bonds - Yes	Bonds - No
104001	1,521	840	55.2	385	422
917196	1	1	100.0	0	1
918003	182	85	46.7	48	32
928021	56	33	58.9	15	16
Mail Precinct Totals	1,760	118	6.7	63	48
Vote By Mail Totals	1,760	710	40.3	332	349
Election Day Totals	1,760	131	7.4	53	74
Grand Totals	1,760	959	54.5	448	471

Chatom Union School District Measure O - NONPARTISAN

Mail Precinct
Totals

District	Party Member Registration	Party Member Ballots Cast	Turnout (%)	Bonds - Yes	Bonds - No
Stanislaus County	1,760	118	6.7	63	48
10TH CONGRESSIONAL DISTRICT	1,760	118	6.7	63	48
12TH ASSEMBLY DISTRICT	56	33	58.9	15	16
21ST ASSEMBLY DISTRICT	1,704	85	5.0	48	32
2ND SUPERVISORIAL DISTRICT	1,760	118	6.7	63	48
CHATOM UNION	1,760	118	6.7	63	48
COUNTYWIDE	1,760	118	6.7	63	48
STATEWIDE DISTRICT	1,760	118	6.7	63	48
UNINCORPORATED AREA	1,703	84	4.9	48	31
8TH SENATORIAL DISTRICT	1,577	33	2.1	15	16
12TH SENATORIAL DISTRICT	183	85	46.4	48	32
CITY OF MODESTO	1	1	100.0	0	1
CITY OF TURLOCK	56	33	58.9	15	16
STATE BOARD OF EQUALIZATION DISTRICT 1	1,760	118	6.7	63	48
Mail Precinct Totals	1,760	118	6.7	63	48

Chatom Union School District Measure O - NONPARTISAN

Vote By Mail
Totals

District	Party Member Registration	Party Member Ballots Cast	Turnout (%)	Bonds - Yes	Bonds - No
Stanislaus County	1,760	710	40.3	332	349
10TH CONGRESSIONAL DISTRICT	1,760	710	40.3	332	349
12TH ASSEMBLY DISTRICT	56	0	0.0	0	0
21ST ASSEMBLY DISTRICT	1,704	710	41.7	332	349
2ND SUPERVISORIAL DISTRICT	1,760	710	40.3	332	349
CHATOM UNION	1,760	710	40.3	332	349
COUNTYWIDE	1,760	710	40.3	332	349
STATEWIDE DISTRICT	1,760	710	40.3	332	349
UNINCORPORATED AREA	1,703	710	41.7	332	349
8TH SENATORIAL DISTRICT	1,577	709	45.0	332	348
12TH SENATORIAL DISTRICT	183	1	0.5	0	1
CITY OF MODESTO	1	0	0.0	0	0
CITY OF TURLOCK	56	0	0.0	0	0
STATE BOARD OF EQUALIZATION DISTRICT 1	1,760	710	40.3	332	349
Vote By Mail Totals	1,760	710	40.3	332	349

Chatom Union School District Measure O - NONPARTISAN

Election Day Totals	Party Member Registration	Party Member Ballots Cast	Turnout (%)	Bonds - Yes	Bonds - No
District					
Stanislaus County	1,760	131	7.4	53	74
10TH CONGRESSIONAL DISTRICT	1,760	131	7.4	53	74
12TH ASSEMBLY DISTRICT	56	0	0.0	0	0
21ST ASSEMBLY DISTRICT	1,704	131	7.7	53	74
2ND SUPERVISORIAL DISTRICT	1,760	131	7.4	53	74
CHATOM UNION	1,760	131	7.4	53	74
COUNTYWIDE	1,760	131	7.4	53	74
STATEWIDE DISTRICT	1,760	131	7.4	53	74
UNINCORPORATED AREA	1,703	131	7.7	53	74
8TH SENATORIAL DISTRICT	1,577	131	8.3	53	74
12TH SENATORIAL DISTRICT	183	0	0.0	0	0
CITY OF MODESTO	1	0	0.0	0	0
CITY OF TURLOCK	56	0	0.0	0	0
STATE BOARD OF EQUALIZATION DISTRICT 1	1,760	131	7.4	53	74
Election Day Totals	1,760	131	7.4	53	74

Chatom Union School District Measure O - NONPARTISAN

Grand Totals

District	Party Member Registration	Party Member Ballots Cast	Turnout (%)	Bonds - Yes	Bonds - No
Stanislaus County	1,760	959	54.5	448	471
10TH CONGRESSIONAL DISTRICT	1,760	959	54.5	448	471
12TH ASSEMBLY DISTRICT	56	33	58.9	15	16
21ST ASSEMBLY DISTRICT	1,704	926	54.3	433	455
2ND SUPERVISORIAL DISTRICT	1,760	959	54.5	448	471
CHATOM UNION	1,760	959	54.5	448	471
COUNTYWIDE	1,760	959	54.5	448	471
STATEWIDE DISTRICT	1,760	959	54.5	448	471
UNINCORPORATED AREA	1,703	925	54.3	433	454
8TH SENATORIAL DISTRICT	1,577	873	55.4	400	438
12TH SENATORIAL DISTRICT	183	86	47.0	48	33
CITY OF MODESTO	1	1	100.0	0	1
CITY OF TURLOCK	56	33	58.9	15	16
STATE BOARD OF EQUALIZATION DISTRICT 1	1,760	959	54.5	448	471
Mail Precinct Totals	1,760	118	6.7	63	48
Vote By Mail Totals	1,760	710	40.3	332	349
Election Day Totals	1,760	131	7.4	53	74
Grand Totals	1,760	959	54.5	448	471

Burbank-Paradise Fire Protection District Measure P - NONPARTISAN

Cumulative Totals

Precinct	Party Member Registration	Party Member Ballots Cast	Turnout (%)	Yes	No
102007	383	135	35.2	52	72
123004	1,923	544	28.3	288	237
123005	594	113	19.0	68	38
923022	40	9	22.5	2	4
Mail Precinct Totals	2,940	9	0.3	2	4
Vote By Mail Totals	2,940	650	22.1	338	279
Election Day Totals	2,940	142	4.8	70	68
Grand Totals	2,940	801	27.2	410	351

Burbank-Paradise Fire Protection District Measure P - NONPARTISAN

Mail Precinct
Totals

District	Party Member Registration	Party Member Ballots Cast	Turnout (%)	Yes	No
Stanislaus County	2,940	9	0.3	2	4
10TH CONGRESSIONAL DISTRICT	2,940	9	0.3	2	4
5TH SENATORIAL DISTRICT	40	9	22.5	2	4
21ST ASSEMBLY DISTRICT	2,940	9	0.3	2	4
BURBANK-PARADISE FIRE PROTECTION DIST	2,940	9	0.3	2	4
COUNTYWIDE	2,940	9	0.3	2	4
STATEWIDE DISTRICT	2,940	9	0.3	2	4
UNINCORPORATED AREA	2,940	9	0.3	2	4
12TH SENATORIAL DISTRICT	2,900	0	0.0	0	0
3RD SUPERVISORIAL DISTRICT	2,940	9	0.3	2	4
STATE BOARD OF EQUALIZATION DISTRICT 1	2,940	9	0.3	2	4
Mail Precinct Totals	2,940	9	0.3	2	4

Burbank-Paradise Fire Protection District Measure P - NONPARTISAN

Vote By Mail
Totals

District	Party Member Registration	Party Member Ballots Cast	Turnout (%)	Yes	No
Stanislaus County	2,940	650	22.1	338	279
10TH CONGRESSIONAL DISTRICT	2,940	650	22.1	338	279
5TH SENATORIAL DISTRICT	40	0	0.0	0	0
21ST ASSEMBLY DISTRICT	2,940	650	22.1	338	279
BURBANK-PARADISE FIRE PROTECTION DIST	2,940	650	22.1	338	279
COUNTYWIDE	2,940	650	22.1	338	279
STATEWIDE DISTRICT	2,940	650	22.1	338	279
UNINCORPORATED AREA	2,940	650	22.1	338	279
12TH SENATORIAL DISTRICT	2,900	650	22.4	338	279
3RD SUPERVISORIAL DISTRICT	2,940	650	22.1	338	279
STATE BOARD OF EQUALIZATION DISTRICT 1	2,940	650	22.1	338	279
Vote By Mail Totals	2,940	650	22.1	338	279

Burbank-Paradise Fire Protection District Measure P - NONPARTISAN

Election Day
Totals

District	Party Member Registration	Party Member Ballots Cast	Turnout (%)	Yes	No
Stanislaus County	2,940	142	4.8	70	68
10TH CONGRESSIONAL DISTRICT	2,940	142	4.8	70	68
5TH SENATORIAL DISTRICT	40	0	0.0	0	0
21ST ASSEMBLY DISTRICT	2,940	142	4.8	70	68
BURBANK-PARADISE FIRE PROTECTION DIST	2,940	142	4.8	70	68
COUNTYWIDE	2,940	142	4.8	70	68
STATEWIDE DISTRICT	2,940	142	4.8	70	68
UNINCORPORATED AREA	2,940	142	4.8	70	68
12TH SENATORIAL DISTRICT	2,900	142	4.9	70	68
3RD SUPERVISORIAL DISTRICT	2,940	142	4.8	70	68
STATE BOARD OF EQUALIZATION DISTRICT 1	2,940	142	4.8	70	68
Election Day Totals	2,940	142	4.8	70	68

Burbank-Paradise Fire Protection District Measure P - NONPARTISAN

Grand Totals

District	Party Member Registration	Party Member Ballots Cast	Turnout (%)	Yes	No
Stanislaus County	2,940	801	27.2	410	351
10TH CONGRESSIONAL DISTRICT	2,940	801	27.2	410	351
5TH SENATORIAL DISTRICT	40	9	22.5	2	4
21ST ASSEMBLY DISTRICT	2,940	801	27.2	410	351
BURBANK-PARADISE FIRE PROTECTION DIST	2,940	801	27.2	410	351
COUNTYWIDE	2,940	801	27.2	410	351
STATEWIDE DISTRICT	2,940	801	27.2	410	351
UNINCORPORATED AREA	2,940	801	27.2	410	351
12TH SENATORIAL DISTRICT	2,900	792	27.3	408	347
3RD SUPERVISORIAL DISTRICT	2,940	801	27.2	410	351
STATE BOARD OF EQUALIZATION DISTRICT 1	2,940	801	27.2	410	351
Mail Precinct Totals	2,940	9	0.3	2	4
Vote By Mail Totals	2,940	650	22.1	338	279
Election Day Totals	2,940	142	4.8	70	68
Grand Totals	2,940	801	27.2	410	351

President of the United States Presidential Preference - DEMOCRATIC

Write-in Tally

Precinct	Party Member Registration	Party Member Ballots Cast	Turnout (%)	Declined to State Voter Ballots Cast	Daphne Denise Bradford	Heather Marie Staggs	Jeffrey H. Drobman	Michael Dename	Nakia L. Anthony	Robert Jordan	Willie Felix Carter
101002	214	64	29.9	4	0	0	0	0	0	0	0
102001	966	331	34.3	13	0	0	0	0	0	0	0
102002	128	45	35.2	6	0	0	0	0	0	0	0
102003	242	81	33.5	3	0	0	0	0	0	0	0
102005	792	271	34.2	16	0	0	0	0	0	0	0
102007	152	69	45.4	5	0	0	0	0	0	0	0
103001	1,387	557	40.2	38	0	0	0	0	0	0	0
103002	1,641	703	42.8	40	0	0	0	0	0	0	0
103003	1,266	428	33.8	31	0	0	0	0	0	0	0
103004	677	271	40.0	26	0	0	0	0	0	0	0
103005	1,374	639	46.5	35	0	0	0	0	0	0	0
103009	839	388	46.2	37	0	0	0	0	0	0	0
103016	1,163	388	33.4	22	0	0	0	0	0	0	0
103026	1,479	614	41.5	33	0	0	0	0	0	0	0
104001	382	203	53.1	7	0	0	0	0	0	0	0
104004	131	61	46.6	4	0	0	0	0	0	0	0
105002	219	129	58.9	10	0	0	0	0	0	0	0
105003	70	41	58.6	4	0	0	0	0	0	0	0
105004	88	41	46.6	3	0	0	0	0	0	0	0
106001	1,018	434	42.6	54	0	0	0	0	0	0	0
106013	108	56	51.9	4	0	0	0	0	0	0	0
107005	360	246	68.3	49	0	0	0	0	0	0	0
107007	189	93	49.2	3	0	0	0	0	0	0	0
108002	458	207	45.2	27	0	0	0	0	0	0	0
108008	66	28	42.4	1	0	0	0	0	0	0	0
109001	630	272	43.2	30	0	0	0	0	0	0	0
109003	225	91	40.4	6	0	0	0	0	0	0	0
110001	371	227	61.2	17	0	0	0	0	0	0	0
110002	468	282	60.3	37	0	0	0	0	0	0	0
110006	265	105	39.6	11	0	0	0	0	0	0	0
110008	156	93	59.6	5	0	0	0	0	0	0	0
111003	719	301	41.9	16	0	0	0	0	0	0	0
111005	261	155	59.4	12	0	0	0	0	0	0	0
112001	116	69	59.5	11	0	0	0	0	0	0	0
112002	80	47	58.8	0	0	0	0	0	0	0	0
114001	1,159	611	52.7	36	0	0	0	0	0	0	0
115001	941	606	64.4	99	0	0	0	0	0	0	0
115003	62	41	66.1	6	0	0	0	0	0	0	0
117001	1,419	699	49.3	61	0	0	0	0	0	0	0
117002	1,457	856	58.8	62	0	0	0	0	1	0	0
117003	976	295	30.2	16	0	0	0	0	0	0	0
117004	1,566	449	28.7	26	0	0	0	0	0	0	0
117005	774	265	34.2	19	0	0	0	0	0	0	0
117006	1,779	675	37.9	34	0	0	0	0	0	0	0
117009	1,381	659	47.7	114	0	0	0	0	0	0	0
117014	1,042	506	48.6	62	0	0	0	0	0	0	0
117016	1,486	620	41.7	59	0	0	0	0	0	0	0
117021	1,018	570	56.0	49	0	0	0	0	0	0	0
117023	256	94	36.7	1	0	0	0	0	0	0	0
117027	1,692	1,105	65.3	108	0	0	0	0	0	0	0
117028	1,259	681	54.1	57	0	0	0	0	0	0	0
117029	1,377	740	53.7	49	0	0	0	0	0	0	0
117036	1,458	847	58.1	81	0	0	0	0	0	0	0
117040	1,150	733	63.7	65	0	0	0	0	0	0	0
117043	1,375	822	59.8	51	0	0	0	0	0	0	0
117045	1,277	588	46.0	58	0	0	0	0	0	0	0
117052	951	554	58.3	51	0	0	0	0	0	0	0

President of the United States Presidential Preference - DEMOCRATIC

Write-in Tally

Precinct	Party Member Registration	Party Member Ballots Cast	Turnout (%)	Declined to State Voter Ballots Cast	Daphne Denise Bradford	Heather Marie Staggs	Jeffrey H. Drobman	Michael Dename	Nakia L. Anthony	Robert Jordan	Willie Felix Carter
117059	972	632	65.0	43	0	0	0	0	0	0	0
117068	1,168	615	52.7	34	0	0	0	0	0	0	0
117069	1,334	815	61.1	104	0	0	0	0	0	0	0
117073	767	300	39.1	7	0	0	0	0	0	0	0
117074	1,351	909	67.3	72	0	0	0	0	0	0	0
117076	1,130	575	50.9	43	0	0	0	0	0	0	0
117079	1,191	643	54.0	35	0	0	0	0	0	0	0
117083	1,289	705	54.7	71	0	0	0	0	0	0	0
117084	1,028	518	50.4	39	0	0	0	0	0	0	0
117091	1,197	697	58.2	38	0	0	0	0	0	0	0
117095	1,250	625	50.0	62	0	0	0	0	0	0	0
117101	1,453	776	53.4	91	0	0	0	0	0	0	0
117104	978	422	43.1	29	0	0	0	0	0	0	0
117105	868	347	40.0	25	0	0	0	0	0	0	0
117112	1,139	633	55.6	53	0	0	0	0	0	0	0
117136	1,802	880	48.8	69	0	0	0	0	0	0	0
117169	301	105	34.9	3	0	0	0	0	0	0	0
117179	217	120	55.3	10	0	0	0	0	0	0	0
119001	605	292	48.3	33	0	0	0	0	0	0	0
119003	760	354	46.6	16	0	0	0	0	0	0	0
119004	651	306	47.0	15	0	0	0	0	0	0	0
120001	356	197	55.3	35	0	0	0	0	0	0	0
121001	1,247	613	49.2	109	0	0	0	0	0	0	0
121003	1,186	695	58.6	76	0	0	0	0	0	0	0
121007	830	500	60.2	82	0	0	0	0	0	0	0
123001	177	97	54.8	3	0	0	0	0	0	0	0
123004	840	289	34.4	25	0	0	0	0	0	0	0
123005	279	79	28.3	2	0	0	0	0	0	0	0
124001	1,414	621	43.9	57	0	0	0	0	0	0	0
124003	1,446	579	40.0	39	0	0	0	0	0	0	0
124004	575	227	39.5	24	0	0	0	0	0	0	0
124008	1,632	638	39.1	72	0	0	0	0	0	0	0
126001	1,197	553	46.2	43	0	0	0	0	0	0	0
126002	1,195	541	45.3	25	0	0	0	0	0	0	0
126004	684	424	62.0	41	0	0	0	0	0	0	0
126008	1,297	651	50.2	59	0	0	0	0	0	0	0
127001	972	470	48.4	65	0	0	0	0	0	0	0
127003	1,147	528	46.0	62	0	0	0	0	0	0	0
127007	644	285	44.3	25	0	0	0	0	0	0	0
127008	65	47	72.3	2	0	0	0	0	0	0	0
128001	889	361	40.6	31	0	0	0	0	0	0	0
128003	1,426	534	37.4	46	0	0	0	0	0	0	0
128005	838	456	54.4	60	0	0	0	0	0	0	0
128006	1,041	737	70.8	102	0	0	0	0	0	0	0
128010	614	287	46.7	29	0	0	0	0	0	0	0
128012	464	290	62.5	15	0	0	0	0	0	0	0
128013	850	431	50.7	45	0	0	0	0	0	0	0
128014	1,123	600	53.4	38	0	0	0	0	0	0	0
128016	856	474	55.4	54	0	0	0	0	0	0	0
128017	1,116	576	51.6	62	0	0	0	0	0	0	0
128019	1,050	532	50.7	59	0	0	0	0	0	0	0
128026	460	324	70.4	36	0	0	0	0	0	0	0
128031	692	409	59.1	43	0	0	0	0	0	0	0
128040	1,059	496	46.8	61	0	0	0	0	0	0	0
129001	779	365	46.9	39	0	0	0	0	0	0	0
129003	340	171	50.3	20	0	0	0	0	0	0	0
131002	84	48	57.1	5	0	0	0	0	0	0	0

President of the United States Presidential Preference - DEMOCRATIC

Write-in Tally

Precinct	Party Member Registration	Party Member Ballots Cast	Turnout (%)	Declined to State Voter Ballots Cast	Daphne Denise Bradford	Heather Marie Staggs	Jeffrey H. Drobman	Michael Dename	Nakia L. Anthony	Robert Jordan	Willie Felix Carter
131003	92	57	62.0	0	0	0	0	0	0	0	0
131005	134	77	57.5	4	0	0	0	0	0	0	0
132002	511	279	54.6	42	0	0	0	0	0	0	0
901001	17	8	47.1	3	0	0	0	0	0	0	0
902007	79	38	48.1	5	0	0	0	0	0	0	0
902010	58	28	48.3	1	0	0	0	0	0	0	0
903011	89	31	34.8	0	0	0	0	0	0	0	0
903027	0	0	0.0	0	0	0	0	0	0	0	0
903047	5	2	40.0	0	0	0	0	0	0	0	0
904002	67	30	44.8	3	0	0	0	0	0	0	0
905005	81	49	60.5	0	0	0	0	0	0	0	0
906002	61	34	55.7	1	0	0	0	0	0	0	0
906008	46	22	47.8	2	0	0	0	0	0	0	0
906010	47	21	44.7	7	0	0	0	0	0	0	0
906016	4	3	75.0	1	0	0	0	0	0	0	0
907001	21	12	57.1	1	0	0	0	0	0	0	0
907010	66	48	72.7	5	0	0	0	0	0	0	0
907011	70	46	65.7	3	0	0	0	0	0	0	0
908001	6	2	33.3	0	0	0	0	0	0	0	0
908003	2	0	0.0	0	0	0	0	0	0	0	0
910003	72	27	37.5	1	0	0	0	0	0	0	0
910017	78	31	39.7	2	0	0	0	0	0	0	0
911010	0	0	0.0	0	0	0	0	0	0	0	0
912003	92	40	43.5	3	0	0	0	0	0	0	0
912004	107	41	38.3	4	0	0	0	0	0	0	0
913002	60	36	60.0	6	0	0	0	0	0	0	0
914004	0	0	0.0	0	0	0	0	0	0	0	0
916002	22	16	72.7	1	0	0	0	0	0	0	0
917012	62	22	35.5	0	0	0	0	0	0	0	0
917049	59	19	32.2	1	0	0	0	0	0	0	0
917087	16	4	25.0	1	0	0	0	0	0	0	0
917167	0	0	0.0	0	0	0	0	0	0	0	0
917191	16	8	50.0	1	0	0	0	0	0	0	0
917194	0	0	0.0	0	0	0	0	0	0	0	0
917196	0	0	0.0	0	0	0	0	0	0	0	0
917212	2	1	50.0	0	0	0	0	0	0	0	0
917214	0	0	0.0	0	0	0	0	0	0	0	0
918003	46	20	43.5	3	0	0	0	0	0	0	0
919009	0	0	0.0	0	0	0	0	0	0	0	0
921009	14	9	64.3	3	0	0	0	0	0	0	0
923004	83	29	34.9	1	0	0	0	0	0	0	0
923015	37	17	45.9	3	0	0	0	0	0	0	0
923020	122	36	29.5	1	0	0	0	0	0	0	0
923022	20	7	35.0	0	0	0	0	0	0	0	0
924007	0	0	0.0	0	0	0	0	0	0	0	0
927011	7	3	42.9	0	0	0	0	0	0	0	0
928021	18	11	61.1	1	0	0	0	0	0	0	0
928023	42	26	61.9	0	0	0	0	0	0	0	0
928067	0	0	0.0	0	0	0	0	0	0	0	0
930003	53	25	47.2	1	0	0	0	0	0	0	0
932006	2	1	50.0	0	0	0	0	0	0	0	0
Mail Precinct Totals	99,356	832	0.8	68	0	0	0	0	0	0	0
Vote By Mail Totals	99,356	40,582	40.8	3,224	0	0	0	0	0	0	0
Election Day Totals	99,356	7,242	7.3	1,086	0	0	0	0	1	0	0
Grand Totals	99,356	48,656	49.0	4,378	0	0	0	0	1	0	0

President of the United States Presidential Preference - REPUBLICAN

Write-in Tally

Precinct	Party Member Registration	Party Member Ballots Cast	Turnout (%)	Denis C. Grasska	Robert Lee Manning, Jr.
101002	127	21	16.5	0	0
102001	524	97	18.5	0	0
102002	88	20	22.7	0	0
102003	131	16	12.2	0	0
102005	398	92	23.1	0	0
102007	110	44	40.0	0	0
103001	764	303	39.7	0	0
103002	1,351	628	46.5	0	0
103003	892	313	35.1	0	0
103004	531	224	42.2	0	0
103005	664	243	36.6	0	0
103009	594	304	51.2	0	0
103016	446	143	32.1	0	0
103026	578	230	39.8	0	0
104001	797	541	67.9	0	0
104004	178	81	45.5	0	0
105002	449	276	61.5	0	0
105003	178	116	65.2	0	0
105004	92	49	53.3	0	0
106001	739	348	47.1	0	0
106013	162	90	55.6	0	0
107005	979	661	67.5	0	0
107007	161	82	50.9	0	0
108002	483	244	50.5	0	0
108008	71	42	59.2	0	0
109001	735	417	56.7	0	0
109003	380	213	56.1	0	0
110001	782	520	66.5	0	0
110002	1,084	682	62.9	0	0
110006	404	222	55.0	0	0
110008	265	164	61.9	0	0
111003	404	185	45.8	0	0
111005	486	308	63.4	0	0
112001	424	285	67.2	0	0
112002	230	161	70.0	0	0
114001	1,685	1,005	59.6	0	0
115001	2,401	1,625	67.7	0	0
115003	129	88	68.2	0	0
117001	1,118	543	48.6	0	0
117002	1,343	730	54.4	0	0
117003	308	74	24.0	0	0
117004	495	81	16.4	0	0
117005	325	67	20.6	0	0
117006	732	243	33.2	0	0
117009	956	440	46.0	0	0
117014	906	461	50.9	0	0
117016	903	383	42.4	0	0
117021	756	389	51.5	0	0
117023	145	24	16.6	0	0
117027	1,219	657	53.9	0	0
117028	1,197	595	49.7	0	0
117029	1,169	627	53.6	0	0
117036	1,187	637	53.7	0	0
117040	1,271	732	57.6	0	0
117043	1,600	947	59.2	0	0
117045	1,021	469	45.9	0	0
117052	956	569	59.5	0	0

President of the United States Presidential Preference - REPUBLICAN

Write-in Tally

Precinct	Party Member Registration	Party Member Ballots Cast	Turnout (%)	Denis C. Grasska	Robert Lee Manning, Jr.
117059	1,133	670	59.1	0	0
117068	942	482	51.2	0	0
117069	1,618	1,013	62.6	0	0
117073	210	49	23.3	0	0
117074	1,619	1,022	63.1	0	0
117076	1,081	542	50.1	0	0
117079	1,156	659	57.0	0	0
117083	1,333	714	53.6	0	0
117084	856	407	47.5	0	0
117091	1,194	707	59.2	0	0
117095	1,099	575	52.3	0	0
117101	1,427	726	50.9	0	0
117104	641	265	41.3	0	0
117105	539	218	40.4	0	0
117112	1,310	755	57.6	0	0
117136	1,483	725	48.9	0	0
117169	117	25	21.4	0	0
117179	234	141	60.3	0	0
119001	440	248	56.4	0	0
119003	462	238	51.5	0	0
119004	389	189	48.6	0	0
120001	966	622	64.4	0	0
121001	1,810	966	53.4	0	0
121003	1,970	1,212	61.5	0	0
121007	1,791	1,066	59.5	0	0
123001	375	261	69.6	0	0
123004	530	163	30.8	0	0
123005	150	25	16.7	0	0
124001	640	306	47.8	0	0
124003	602	275	45.7	0	0
124004	296	120	40.5	0	0
124008	544	240	44.1	0	0
126001	820	362	44.1	0	0
126002	791	380	48.0	0	0
126004	845	520	61.5	0	0
126008	1,321	655	49.6	0	0
127001	831	428	51.5	0	0
127003	796	424	53.3	0	0
127007	496	249	50.2	0	0
127008	214	147	68.7	0	0
128001	598	244	40.8	0	0
128003	713	241	33.8	0	0
128005	891	457	51.3	0	0
128006	1,951	1,299	66.6	0	0
128010	513	245	47.8	0	0
128012	898	615	68.5	0	0
128013	773	416	53.8	0	0
128014	1,114	559	50.2	0	0
128016	788	421	53.4	0	0
128017	1,339	679	50.7	0	0
128019	883	457	51.8	0	0
128026	899	554	61.6	0	0
128031	925	571	61.7	0	0
128040	924	475	51.4	0	0
129001	1,092	536	49.1	0	0
129003	688	378	54.9	0	0
131002	190	104	54.7	0	0

President of the United States Presidential Preference - REPUBLICAN

Write-in Tally

Precinct	Party Member Registration	Party Member Ballots Cast	Turnout (%)	Denis C. Grasska	Robert Lee Manning, Jr.
131003	213	127	59.6	0	0
131005	323	204	63.2	0	0
132002	1,328	859	64.7	0	0
901001	24	9	37.5	0	0
902007	52	34	65.4	0	0
902010	45	15	33.3	0	0
903011	22	11	50.0	0	0
903027	0	0	0.0	0	0
903047	2	0	0.0	0	0
904002	47	25	53.2	0	0
905005	82	49	59.8	0	0
906002	75	47	62.7	0	0
906008	74	30	40.5	0	0
906010	58	34	58.6	0	0
906016	10	4	40.0	0	0
907001	72	52	72.2	0	0
907010	129	90	69.8	0	0
907011	65	35	53.8	0	0
908001	0	0	0.0	0	0
908003	1	0	0.0	0	0
910003	101	52	51.5	0	0
910017	82	37	45.1	0	0
911010	0	0	0.0	0	0
912003	81	29	35.8	0	0
912004	74	41	55.4	0	0
913002	113	70	61.9	0	0
914004	0	0	0.0	0	0
916002	75	49	65.3	0	0
917012	16	5	31.3	0	0
917049	14	1	7.1	0	0
917087	26	8	30.8	0	0
917167	3	2	66.7	0	0
917191	30	18	60.0	0	0
917194	0	0	0.0	0	0
917196	1	1	100.0	0	0
917212	3	0	0.0	0	0
917214	0	0	0.0	0	0
918003	94	53	56.4	0	0
919009	0	0	0.0	0	0
921009	22	17	77.3	0	0
923004	50	32	64.0	0	0
923015	73	47	64.4	0	0
923020	38	5	13.2	0	0
923022	12	2	16.7	0	0
924007	0	0	0.0	0	0
927011	43	31	72.1	0	0
928021	23	18	78.3	0	0
928023	111	80	72.1	0	0
928067	0	0	0.0	0	0
930003	65	27	41.5	0	0
932006	3	0	0.0	0	0
Mail Precinct Totals	92,528	1,137	1.2	0	0
Vote By Mail Totals	92,528	40,605	43.9	0	0
Election Day Totals	92,528	7,301	7.9	0	0
Grand Totals	92,528	49,043	53.0	0	0

President of the United States Presidential Candidate Preference - GREEN

Write-in Tally

Precinct	Party Member Registration	Party Member Ballots Cast	Turnout (%)	Kent Mesplay
101002	2	0	0.0	0
102001	8	1	12.5	0
102002	1	0	0.0	0
102003	2	1	50.0	0
102005	7	1	14.3	0
102007	1	0	0.0	0
103001	10	1	10.0	0
103002	16	3	18.8	0
103003	14	4	28.6	0
103004	1	0	0.0	0
103005	4	0	0.0	0
103009	3	0	0.0	0
103016	2	0	0.0	0
103026	1	0	0.0	0
104001	0	0	0.0	0
104004	3	1	33.3	0
105002	2	0	0.0	0
105003	0	0	0.0	0
105004	0	0	0.0	0
106001	6	4	66.7	0
106013	0	0	0.0	0
107005	0	0	0.0	0
107007	2	2	100.0	0
108002	4	0	0.0	0
108008	0	0	0.0	0
109001	5	2	40.0	0
109003	1	0	0.0	0
110001	6	0	0.0	0
110002	5	2	40.0	0
110006	1	1	100.0	0
110008	1	1	100.0	0
111003	7	2	28.6	0
111005	3	1	33.3	0
112001	0	0	0.0	0
112002	0	0	0.0	0
114001	8	4	50.0	0
115001	10	2	20.0	0
115003	0	0	0.0	0
117001	16	5	31.3	0
117002	6	1	16.7	0
117003	5	1	20.0	0
117004	5	3	60.0	0
117005	5	1	20.0	0
117006	4	0	0.0	0
117009	7	1	14.3	0
117014	5	0	0.0	0
117016	10	2	20.0	0
117021	8	4	50.0	0
117023	1	0	0.0	0
117027	10	2	20.0	0
117028	16	3	18.8	0
117029	13	3	23.1	0
117036	14	5	35.7	0
117040	11	6	54.5	0
117043	9	3	33.3	0
117045	5	2	40.0	0
117052	4	1	25.0	0

President of the United States Presidential Candidate Preference - GREEN

Write-in Tally

Precinct	Party Member Registration	Party Member Ballots Cast	Turnout (%)	Kent Mesplay
117059	7	3	42.9	0
117068	7	0	0.0	0
117069	9	2	22.2	0
117073	3	0	0.0	0
117074	9	1	11.1	0
117076	7	2	28.6	0
117079	12	2	16.7	0
117083	7	1	14.3	0
117084	9	3	33.3	0
117091	5	2	40.0	0
117095	9	3	33.3	0
117101	6	1	16.7	0
117104	7	1	14.3	0
117105	2	0	0.0	0
117112	6	4	66.7	0
117136	11	3	27.3	0
117169	0	0	0.0	0
117179	1	0	0.0	0
119001	4	1	25.0	0
119003	6	3	50.0	0
119004	2	0	0.0	0
120001	1	1	100.0	0
121001	12	2	16.7	0
121003	9	3	33.3	0
121007	9	1	11.1	0
123001	0	0	0.0	0
123004	5	1	20.0	0
123005	4	1	25.0	0
124001	8	4	50.0	0
124003	9	1	11.1	0
124004	2	0	0.0	0
124008	5	1	20.0	0
126001	7	2	28.6	0
126002	9	2	22.2	0
126004	2	0	0.0	0
126008	4	3	75.0	0
127001	8	2	25.0	0
127003	11	2	18.2	0
127007	5	2	40.0	0
127008	0	0	0.0	0
128001	2	0	0.0	0
128003	6	3	50.0	0
128005	14	4	28.6	0
128006	13	5	38.5	0
128010	11	2	18.2	0
128012	3	0	0.0	0
128013	1	0	0.0	0
128014	6	0	0.0	0
128016	7	4	57.1	0
128017	7	0	0.0	0
128019	13	5	38.5	0
128026	5	3	60.0	0
128031	5	0	0.0	0
128040	9	5	55.6	0
129001	5	1	20.0	0
129003	7	1	14.3	0
131002	1	1	100.0	0

President of the United States Presidential Candidate Preference - GREEN

Write-in Tally

Precinct	Party Member Registration	Party Member Ballots Cast	Turnout (%)	Kent Mesplay
131003	2	0	0.0	0
131005	4	2	50.0	0
132002	1	0	0.0	0
901001	0	0	0.0	0
902007	0	0	0.0	0
902010	1	1	100.0	0
903011	0	0	0.0	0
903027	0	0	0.0	0
903047	0	0	0.0	0
904002	1	0	0.0	0
905005	0	0	0.0	0
906002	1	0	0.0	0
906008	0	0	0.0	0
906010	0	0	0.0	0
906016	0	0	0.0	0
907001	0	0	0.0	0
907010	0	0	0.0	0
907011	0	0	0.0	0
908001	0	0	0.0	0
908003	0	0	0.0	0
910003	0	0	0.0	0
910017	0	0	0.0	0
911010	0	0	0.0	0
912003	0	0	0.0	0
912004	1	0	0.0	0
913002	0	0	0.0	0
914004	0	0	0.0	0
916002	0	0	0.0	0
917012	0	0	0.0	0
917049	0	0	0.0	0
917087	2	0	0.0	0
917167	0	0	0.0	0
917191	0	0	0.0	0
917194	0	0	0.0	0
917196	0	0	0.0	0
917212	0	0	0.0	0
917214	0	0	0.0	0
918003	1	0	0.0	0
919009	0	0	0.0	0
921009	0	0	0.0	0
923004	0	0	0.0	0
923015	0	0	0.0	0
923020	1	0	0.0	0
923022	0	0	0.0	0
924007	0	0	0.0	0
927011	0	0	0.0	0
928021	0	0	0.0	0
928023	0	0	0.0	0
928067	0	0	0.0	0
930003	0	0	0.0	0
932006	0	0	0.0	0
Mail Precinct Totals	659	1	0.2	0
Vote By Mail Totals	659	154	23.4	0
Election Day Totals	659	18	2.7	0
Grand Totals	659	173	26.3	0

President of the United States Presidential Preference - LIBERTARIAN

Write-in Tally

Precinct	Party Member Registration	Party Member Ballots Cast	Turnout (%)	Geby Eva Espinosa	James Orlando Ogle	Nicholas D'Artagnan Dumas	Sorinne Ardeleanu
101002	2	1	50.0	0	0	0	0
102001	16	1	6.3	0	0	0	0
102002	2	0	0.0	0	0	0	0
102003	6	2	33.3	0	0	0	0
102005	11	1	9.1	0	0	0	0
102007	1	1	100.0	0	0	0	0
103001	12	4	33.3	0	0	0	0
103002	33	6	18.2	0	0	0	0
103003	25	8	32.0	0	0	0	0
103004	10	4	40.0	0	0	0	0
103005	21	4	19.0	0	0	0	0
103009	21	6	28.6	0	0	0	0
103016	9	4	44.4	0	0	0	0
103026	22	6	27.3	0	0	0	0
104001	16	7	43.8	0	0	0	0
104004	1	0	0.0	0	0	0	0
105002	11	2	18.2	0	0	0	0
105003	2	1	50.0	0	0	0	0
105004	3	1	33.3	0	0	0	0
106001	23	5	21.7	0	0	0	0
106013	6	3	50.0	0	0	0	0
107005	9	4	44.4	0	0	0	0
107007	10	2	20.0	0	0	0	0
108002	7	2	28.6	0	0	0	0
108008	1	0	0.0	0	0	0	0
109001	23	9	39.1	0	0	0	0
109003	4	1	25.0	0	0	0	0
110001	16	3	18.8	0	0	0	0
110002	20	7	35.0	0	0	0	0
110006	5	4	80.0	0	0	0	0
110008	5	1	20.0	0	0	0	0
111003	11	2	18.2	0	0	0	0
111005	3	1	33.3	0	0	0	0
112001	3	1	33.3	0	0	0	0
112002	2	2	100.0	0	0	0	0
114001	48	15	31.3	0	0	0	0
115001	34	13	38.2	0	0	0	0
115003	1	1	100.0	0	0	0	0
117001	33	14	42.4	0	0	0	0
117002	31	11	35.5	0	0	0	0
117003	10	2	20.0	0	0	0	0
117004	13	3	23.1	0	0	0	0
117005	14	2	14.3	0	0	0	0
117006	22	5	22.7	0	0	0	0
117009	37	7	18.9	0	0	0	0
117014	32	6	18.8	0	0	0	0
117016	29	5	17.2	0	0	0	0
117021	32	13	40.6	0	0	0	0
117023	5	1	20.0	0	0	0	0
117027	38	14	36.8	0	0	0	0
117028	38	13	34.2	0	0	0	0
117029	24	9	37.5	0	0	0	0
117036	44	16	36.4	0	0	0	0
117040	28	13	46.4	0	0	0	0
117043	42	7	16.7	0	0	0	0
117045	20	8	40.0	0	0	0	0
117052	22	12	54.5	0	0	0	0

President of the United States Presidential Preference - LIBERTARIAN

Write-in Tally

Precinct	Party Member Registration	Party Member Ballots Cast	Turnout (%)	Geby Eva Espinosa	James Orlando Ogle	Nicholas D'Artagnan Dumas	Sorinne Ardeleanu
117059	22	8	36.4	0	0	0	0
117068	22	5	22.7	0	0	0	0
117069	41	18	43.9	0	0	0	0
117073	9	2	22.2	0	0	0	0
117074	41	15	36.6	0	0	0	0
117076	20	4	20.0	0	0	0	0
117079	36	13	36.1	0	0	0	0
117083	39	10	25.6	0	0	0	0
117084	25	7	28.0	0	0	0	0
117091	21	10	47.6	0	0	0	0
117095	37	8	21.6	0	0	0	0
117101	45	12	26.7	0	0	0	0
117104	23	12	52.2	0	0	0	0
117105	11	3	27.3	0	0	0	0
117112	16	10	62.5	0	0	0	0
117136	43	8	18.6	0	0	0	0
117169	5	1	20.0	0	0	0	0
117179	3	2	66.7	0	0	0	0
119001	12	2	16.7	0	0	0	0
119003	11	3	27.3	0	0	0	0
119004	10	3	30.0	0	0	0	0
120001	13	3	23.1	0	0	0	0
121001	62	19	30.6	0	0	0	0
121003	44	12	27.3	0	0	0	0
121007	41	11	26.8	0	0	0	0
123001	6	4	66.7	0	0	0	0
123004	16	2	12.5	0	0	0	0
123005	3	0	0.0	0	0	0	0
124001	15	3	20.0	0	0	0	0
124003	24	9	37.5	0	0	0	0
124004	9	2	22.2	0	0	0	0
124008	28	10	35.7	0	0	0	0
126001	26	11	42.3	0	0	0	0
126002	29	7	24.1	0	0	0	0
126004	19	5	26.3	0	0	0	0
126008	34	6	17.6	0	0	0	0
127001	26	6	23.1	0	0	0	0
127003	19	3	15.8	0	0	0	0
127007	10	6	60.0	0	0	0	0
127008	3	3	100.0	0	0	0	0
128001	14	5	35.7	0	0	0	0
128003	26	2	7.7	0	0	0	0
128005	27	6	22.2	0	0	0	0
128006	43	14	32.6	0	0	0	0
128010	18	3	16.7	0	0	0	0
128012	18	5	27.8	0	0	0	0
128013	20	10	50.0	0	0	0	0
128014	26	8	30.8	0	0	0	0
128016	27	9	33.3	0	0	0	0
128017	31	8	25.8	0	0	0	0
128019	21	6	28.6	0	0	0	0
128026	15	6	40.0	0	0	0	0
128031	17	8	47.1	0	0	0	0
128040	26	5	19.2	0	0	0	0
129001	10	3	30.0	0	0	0	0
129003	7	4	57.1	0	0	0	0
131002	3	1	33.3	0	0	0	0

President of the United States Presidential Preference - LIBERTARIAN

Write-in Tally

Precinct	Party Member Registration	Party Member Ballots Cast	Turnout (%)	Geby Eva Espinosa	James Orlando Ogle	Nicholas D'Artagnan Dumas	Sorinne Ardeleanu
131003	1	0	0.0	0	0	0	0
131005	7	2	28.6	0	0	0	0
132002	24	8	33.3	0	0	0	0
901001	0	0	0.0	0	0	0	0
902007	1	0	0.0	0	0	0	0
902010	0	0	0.0	0	0	0	0
903011	0	0	0.0	0	0	0	0
903027	0	0	0.0	0	0	0	0
903047	0	0	0.0	0	0	0	0
904002	0	0	0.0	0	0	0	0
905005	0	0	0.0	0	0	0	0
906002	1	0	0.0	0	0	0	0
906008	3	0	0.0	0	0	0	0
906010	2	1	50.0	0	0	0	0
906016	3	3	100.0	0	0	0	0
907001	1	1	100.0	0	0	0	0
907010	2	3	150.0	0	0	0	0
907011	1	0	0.0	0	0	0	0
908001	0	0	0.0	0	0	0	0
908003	0	0	0.0	0	0	0	0
910003	2	2	100.0	0	0	0	0
910017	1	1	100.0	0	0	0	0
911010	0	0	0.0	0	0	0	0
912003	1	0	0.0	0	0	0	0
912004	0	0	0.0	0	0	0	0
913002	2	1	50.0	0	0	0	0
914004	0	0	0.0	0	0	0	0
916002	2	0	0.0	0	0	0	0
917012	0	0	0.0	0	0	0	0
917049	0	0	0.0	0	0	0	0
917087	0	0	0.0	0	0	0	0
917167	0	0	0.0	0	0	0	0
917191	2	1	50.0	0	0	0	0
917194	0	0	0.0	0	0	0	0
917196	0	0	0.0	0	0	0	0
917212	0	0	0.0	0	0	0	0
917214	0	0	0.0	0	0	0	0
918003	3	1	33.3	0	0	0	0
919009	0	0	0.0	0	0	0	0
921009	2	0	0.0	0	0	0	0
923004	0	0	0.0	0	0	0	0
923015	5	1	20.0	0	0	0	0
923020	1	0	0.0	0	0	0	0
923022	1	0	0.0	0	0	0	0
924007	0	0	0.0	0	0	0	0
927011	0	0	0.0	0	0	0	0
928021	0	1	0.0	0	0	0	0
928023	3	3	100.0	0	0	0	0
928067	0	0	0.0	0	0	0	0
930003	0	0	0.0	0	0	0	0
932006	0	0	0.0	0	0	0	0
Mail Precinct Totals	2,308	19	0.8	0	0	0	0
Vote By Mail Totals	2,308	602	26.1	0	0	0	0
Election Day Totals	2,308	85	3.7	0	0	0	0
Grand Totals	2,308	706	30.6	0	0	0	0

Member of the State Assembly District 21 - NONPARTISAN

Write-in Tally

Precinct	Party Member Registration	Party Member Ballots Cast	Turnout (%)	Guadalupe Salazar	Joel Gutierrez Campos
101002	529	111	21.0	2	1
102001	2,061	488	23.7	1	6
102002	290	81	27.9	0	0
102003	536	112	20.9	0	0
102005	1,632	421	25.8	6	4
102007	383	135	35.2	0	1
103001	2,919	978	33.5	0	3
103002	3,928	1,524	38.8	1	10
103003	2,954	860	29.1	1	5
103004	1,577	568	36.0	1	3
103005	2,772	1,006	36.3	3	4
103009	1,907	801	42.0	3	0
103016	2,245	619	27.6	0	1
103026	2,913	992	34.1	6	8
104001	1,521	840	55.2	0	12
104004	426	166	39.0	0	0
108002	1,319	548	41.5	2	6
108008	185	79	42.7	7	0
109001	1,857	814	43.8	2	2
109003	753	342	45.4	2	5
110006	873	374	42.8	2	3
112001	673	404	60.0	0	2
112002	366	229	62.6	3	0
117001	3,490	1,474	42.2	6	11
117003	1,826	439	24.0	0	4
117004	2,853	630	22.1	1	4
117005	1,506	389	25.8	0	1
117006	3,354	1,026	30.6	7	6
117009	3,240	1,343	41.5	6	5
117021	2,373	1,114	46.9	9	10
117023	558	125	22.4	0	2
117027	3,847	2,047	53.2	2	8
117028	3,353	1,464	43.7	5	14
117029	3,472	1,571	45.2	10	15
117036	3,594	1,736	48.3	6	10
117052	2,509	1,283	51.1	2	7
117073	1,315	390	29.7	4	0
117169	568	145	25.5	0	0
119001	1,467	649	44.2	5	6
119003	1,803	689	38.2	6	4
119004	1,501	582	38.8	3	4
123001	690	392	56.8	2	1
123004	1,923	544	28.3	0	5
123005	594	113	19.0	0	0
124001	2,883	1,107	38.4	9	4
124003	2,766	989	35.8	1	12
124004	1,205	400	33.2	2	0
124008	3,115	1,070	34.3	5	4
127008	346	215	62.1	2	3
901001	64	23	35.9	0	0
902007	177	78	44.1	0	0
902010	140	49	35.0	2	0
903011	134	47	35.1	0	0
903027	0	0	0.0	0	0
906002	175	85	48.6	0	2
906008	152	60	39.5	1	0
906010	144	67	46.5	0	0

Member of the State Assembly District 21 - NONPARTISAN

Write-in Tally

Precinct	Party Member Registration	Party Member Ballots Cast	Turnout (%)	Guadalupe Salazar	Joel Gutierrez Campos
908001	7	2	28.6	0	0
908003	4	0	0.0	0	0
911010	0	0	0.0	0	0
912003	239	83	34.7	0	0
912004	241	95	39.4	0	0
917012	104	34	32.7	0	0
917049	92	22	23.9	0	0
917087	70	14	20.0	0	0
917167	5	3	60.0	0	0
917194	0	0	0.0	0	0
917196	1	1	100.0	0	0
918003	182	85	46.7	0	1
919009	0	0	0.0	0	0
923004	177	65	36.7	2	0
923015	153	75	49.0	0	0
923020	212	47	22.2	0	0
923022	40	9	22.5	0	0
924007	0	0	0.0	0	0
927011	64	37	57.8	0	2
928067	0	0	0.0	0	0
930003	146	60	41.1	0	0
Mail Precinct Totals	93,493	1,039	1.1	5	5
Vote By Mail Totals	93,493	29,080	31.1	111	167
Election Day Totals	93,493	5,340	5.7	24	49
Grand Totals	93,493	35,459	37.9	140	221